

NOTICE!!

These documents have been scanned!

Do not place un-scanned documents beneath this notice!

Do not remove this notice from this file!

GPO Jacket No. 560-102
Print Order 61540
Rise Business Services, LLC
Job=AZ15 7/9/2019



Box Number= AZ15152



Claim Begin-End: AMC448787-AMC448932

1 Initial Receipt



AZ15152-7

AMC448714-AMC449477

United States Department of the Interior
Bureau of Land Management
 DIV OF LANDS, MINRLS & ENERGY
 ONE N CENTRAL AVE
 PHOENIX, AZ 85004 -4427
 Phone: 602-417-9200

Receipt

No: 4076635

Transaction #: 4188553	
Date of Transaction: 01/31/2018	
CUSTOMER:	
	BIG SANDY INC 4691 LUNA CIR MOAB,UT 84532 US

LINE #	QTY	DESCRIPTION	REMARKS	UNIT PRICE	TOTAL
		LOCATABLE MINERALS / MINING CLAIMS- NEW,UNADJUD, ONE OR MORE AUTH NOS / NEW MINING CLAIM PROCESSING FEE CASES: AMC448787/\$20.00, AMC448788/\$20.00, AMC448789/\$20.00, AMC448790/\$20.00, AMC448791/\$20.00, AMC448792/\$20.00, AMC448793/\$20.00, AMC448794/\$20.00, AMC448795/\$20.00, AMC448796/\$20.00, AMC448797/\$20.00, AMC448798/\$20.00, AMC448799/\$20.00, AMC448800/\$20.00, AMC448801/\$20.00, AMC448802/\$20.00, AMC448803/\$20.00, AMC448804/\$20.00, AMC448805/\$20.00, AMC448806/\$20.00, AMC448807/\$20.00, AMC448808/\$20.00, AMC448809/\$20.00, AMC448810/\$20.00, AMC448811/\$20.00, AMC448812/\$20.00, AMC448813/\$20.00, AMC448814/\$20.00, AMC448815/\$20.00, AMC448816/\$20.00, AMC448817/\$20.00, AMC448818/\$20.00, AMC448819/\$20.00, AMC448820/\$20.00, AMC448821/\$20.00, AMC448822/\$20.00, AMC448823/\$20.00, AMC448824/\$20.00, AMC448825/\$20.00, AMC448826/\$20.00, AMC448827/\$20.00, AMC448828/\$20.00, AMC448829/\$20.00, AMC448830/\$20.00, AMC448831/\$20.00, AMC448832/\$20.00, AMC448833/\$20.00, AMC448834/\$20.00, AMC448835/\$20.00, AMC448836/\$20.00, AMC448837/\$20.00, AMC448838/\$20.00, AMC448839/\$20.00, AMC448840/\$20.00, AMC448841/\$20.00, AMC448842/\$20.00,			

1	146.00	AMC448843/\$20.00, AMC448844/\$20.00, AMC448845/\$20.00, AMC448846/\$20.00, AMC448847/\$20.00, AMC448848/\$20.00, AMC448849/\$20.00, AMC448850/\$20.00, AMC448851/\$20.00, AMC448852/\$20.00, AMC448853/\$20.00, AMC448854/\$20.00, AMC448855/\$20.00, AMC448856/\$20.00, AMC448857/\$20.00, AMC448858/\$20.00, AMC448859/\$20.00, AMC448860/\$20.00, AMC448861/\$20.00, AMC448862/\$20.00, AMC448863/\$20.00, AMC448864/\$20.00, AMC448865/\$20.00, AMC448866/\$20.00, AMC448867/\$20.00, AMC448868/\$20.00, AMC448869/\$20.00, AMC448870/\$20.00, AMC448871/\$20.00, AMC448872/\$20.00, AMC448873/\$20.00, AMC448874/\$20.00, AMC448875/\$20.00, AMC448876/\$20.00, AMC448877/\$20.00, AMC448878/\$20.00, AMC448879/\$20.00, AMC448880/\$20.00, AMC448881/\$20.00, AMC448882/\$20.00, AMC448883/\$20.00, AMC448884/\$20.00, AMC448885/\$20.00, AMC448886/\$20.00, AMC448887/\$20.00, AMC448888/\$20.00, AMC448889/\$20.00, AMC448890/\$20.00, AMC448891/\$20.00, AMC448892/\$20.00, AMC448893/\$20.00, AMC448894/\$20.00, AMC448895/\$20.00, AMC448896/\$20.00, AMC448897/\$20.00, AMC448898/\$20.00, AMC448899/\$20.00, AMC448900/\$20.00, AMC448901/\$20.00, AMC448902/\$20.00, AMC448903/\$20.00, AMC448904/\$20.00, AMC448905/\$20.00, AMC448906/\$20.00, AMC448907/\$20.00, AMC448908/\$20.00, AMC448909/\$20.00, AMC448910/\$20.00, AMC448911/\$20.00, AMC448912/\$20.00, AMC448913/\$20.00, AMC448914/\$20.00, AMC448915/\$20.00, AMC448916/\$20.00, AMC448917/\$20.00, AMC448918/\$20.00, AMC448919/\$20.00, AMC448920/\$20.00, AMC448921/\$20.00, AMC448922/\$20.00, AMC448923/\$20.00, AMC448924/\$20.00, AMC448925/\$20.00, AMC448926/\$20.00, AMC448927/\$20.00, AMC448928/\$20.00, AMC448929/\$20.00, AMC448930/\$20.00, AMC448931/\$20.00, AMC448932/\$20.00	- n/a -	2920.00
		LOCATABLE MINERALS / MINING CLAIMS- NEW, UNADJUD, ONE OR MORE AUTH NOS / NEW MINING CLAIMS LOCATION FEE CASES: AMC448787/\$37.00, AMC448788/\$37.00, AMC448789/\$37.00, AMC448790/\$37.00,		

		AMC448791/\$37.00, AMC448792/\$37.00, AMC448793/\$37.00, AMC448794/\$37.00, AMC448795/\$37.00, AMC448796/\$37.00, AMC448797/\$37.00, AMC448798/\$37.00, AMC448799/\$37.00, AMC448800/\$37.00, AMC448801/\$37.00, AMC448802/\$37.00, AMC448803/\$37.00, AMC448804/\$37.00, AMC448805/\$37.00, AMC448806/\$37.00, AMC448807/\$37.00, AMC448808/\$37.00, AMC448809/\$37.00, AMC448810/\$37.00, AMC448811/\$37.00, AMC448812/\$37.00, AMC448813/\$37.00, AMC448814/\$37.00, AMC448815/\$37.00, AMC448816/\$37.00, AMC448817/\$37.00, AMC448818/\$37.00, AMC448819/\$37.00, AMC448820/\$37.00, AMC448821/\$37.00, AMC448822/\$37.00, AMC448823/\$37.00, AMC448824/\$37.00, AMC448825/\$37.00, AMC448826/\$37.00, AMC448827/\$37.00, AMC448828/\$37.00, AMC448829/\$37.00, AMC448830/\$37.00, AMC448831/\$37.00, AMC448832/\$37.00, AMC448833/\$37.00, AMC448834/\$37.00, AMC448835/\$37.00, AMC448836/\$37.00, AMC448837/\$37.00, AMC448838/\$37.00, AMC448839/\$37.00, AMC448840/\$37.00, AMC448841/\$37.00, AMC448842/\$37.00, AMC448843/\$37.00, AMC448844/\$37.00, AMC448845/\$37.00, AMC448846/\$37.00, AMC448847/\$37.00, AMC448848/\$37.00, AMC448849/\$37.00, AMC448850/\$37.00, AMC448851/\$37.00, AMC448852/\$37.00, AMC448853/\$37.00, AMC448854/\$37.00, AMC448855/\$37.00, AMC448856/\$37.00, AMC448857/\$37.00, AMC448858/\$37.00, AMC448859/\$37.00, AMC448860/\$37.00, AMC448861/\$37.00, AMC448862/\$37.00, AMC448863/\$37.00, AMC448864/\$37.00, AMC448865/\$37.00, AMC448866/\$37.00, AMC448867/\$37.00, AMC448868/\$37.00, AMC448869/\$37.00, AMC448870/\$37.00, AMC448871/\$37.00, AMC448872/\$37.00, AMC448873/\$37.00, AMC448874/\$37.00, AMC448875/\$37.00, AMC448876/\$37.00, AMC448877/\$37.00, AMC448878/\$37.00, AMC448879/\$37.00, AMC448880/\$37.00, AMC448881/\$37.00, AMC448882/\$37.00, AMC448883/\$37.00, AMC448884/\$37.00, AMC448885/\$37.00, AMC448886/\$37.00, AMC448887/\$37.00, AMC448888/\$37.00, AMC448889/\$37.00, AMC448890/\$37.00,		
2	146.00	- n/a -	5402.00	

	AMC448891/\$37.00, AMC448892/\$37.00, AMC448893/\$37.00, AMC448894/\$37.00, AMC448895/\$37.00, AMC448896/\$37.00, AMC448897/\$37.00, AMC448898/\$37.00, AMC448899/\$37.00, AMC448900/\$37.00, AMC448901/\$37.00, AMC448902/\$37.00, AMC448903/\$37.00, AMC448904/\$37.00, AMC448905/\$37.00, AMC448906/\$37.00, AMC448907/\$37.00, AMC448908/\$37.00, AMC448909/\$37.00, AMC448910/\$37.00, AMC448911/\$37.00, AMC448912/\$37.00, AMC448913/\$37.00, AMC448914/\$37.00, AMC448915/\$37.00, AMC448916/\$37.00, AMC448917/\$37.00, AMC448918/\$37.00, AMC448919/\$37.00, AMC448920/\$37.00, AMC448921/\$37.00, AMC448922/\$37.00, AMC448923/\$37.00, AMC448924/\$37.00, AMC448925/\$37.00, AMC448926/\$37.00, AMC448927/\$37.00, AMC448928/\$37.00, AMC448929/\$37.00, AMC448930/\$37.00, AMC448931/\$37.00, AMC448932/\$37.00			
3	LOCATABLE MINERALS / MINING CLAIMS- NEW, UNADJUD, ONE OR MORE AUTH NOS / NEW MINING CLAIMS MAINTENANCE FEE CASES: AMC448787/\$155.00, AMC448788/\$155.00, AMC448789/\$155.00, AMC448790/\$155.00, AMC448791/\$155.00, AMC448792/\$155.00, AMC448793/\$155.00, AMC448794/\$155.00, AMC448795/\$155.00, AMC448796/\$155.00, AMC448797/\$155.00, AMC448798/\$155.00, AMC448799/\$155.00, AMC448800/\$155.00, AMC448801/\$155.00, AMC448802/\$155.00, AMC448803/\$155.00, AMC448804/\$155.00, AMC448805/\$155.00, AMC448806/\$155.00, AMC448807/\$155.00, AMC448808/\$155.00, AMC448809/\$155.00, AMC448810/\$155.00, AMC448811/\$155.00, AMC448812/\$155.00, AMC448813/\$155.00, AMC448814/\$155.00, AMC448815/\$155.00, AMC448816/\$155.00, AMC448817/\$155.00, AMC448818/\$155.00, AMC448819/\$155.00, AMC448820/\$155.00, AMC448821/\$155.00, AMC448822/\$155.00, AMC448823/\$155.00, AMC448824/\$155.00, AMC448825/\$155.00, AMC448826/\$155.00, AMC448827/\$155.00, AMC448828/\$155.00, AMC448829/\$155.00, AMC448830/\$155.00, AMC448831/\$155.00, AMC448832/\$155.00, AMC448833/\$155.00, AMC448834/\$155.00, AMC448835/\$155.00, AMC448836/\$155.00, AMC448837/\$155.00, AMC448838/\$155.00,			

	AMC448839/\$155.00, AMC448840/\$155.00, AMC448841/\$155.00, AMC448842/\$155.00, AMC448843/\$155.00, AMC448844/\$155.00, AMC448845/\$155.00, AMC448846/\$155.00, AMC448847/\$155.00, AMC448848/\$155.00, AMC448849/\$155.00, AMC448850/\$155.00, AMC448851/\$155.00, AMC448852/\$155.00, AMC448853/\$155.00, AMC448854/\$155.00, AMC448855/\$155.00, AMC448856/\$155.00, AMC448857/\$155.00, AMC448858/\$155.00, AMC448859/\$155.00, AMC448860/\$155.00, AMC448861/\$155.00, AMC448862/\$155.00, AMC448863/\$155.00, AMC448864/\$155.00, AMC448865/\$155.00, AMC448866/\$155.00, AMC448867/\$155.00, AMC448868/\$155.00, AMC448869/\$155.00, AMC448870/\$155.00, AMC448871/\$155.00, AMC448872/\$155.00, AMC448873/\$155.00, AMC448874/\$155.00, AMC448875/\$155.00, AMC448876/\$155.00, AMC448877/\$155.00, AMC448878/\$155.00, AMC448879/\$155.00, AMC448880/\$155.00, AMC448881/\$155.00, AMC448882/\$155.00, AMC448883/\$155.00, AMC448884/\$155.00, AMC448885/\$155.00, AMC448886/\$155.00, AMC448887/\$155.00, AMC448888/\$155.00, AMC448889/\$155.00, AMC448890/\$155.00, AMC448891/\$155.00, AMC448892/\$155.00, AMC448893/\$155.00, AMC448894/\$155.00, AMC448895/\$155.00, AMC448896/\$155.00, AMC448897/\$155.00, AMC448898/\$155.00, AMC448899/\$155.00, AMC448900/\$155.00, AMC448901/\$155.00, AMC448902/\$155.00, AMC448903/\$155.00, AMC448904/\$155.00, AMC448905/\$155.00, AMC448906/\$155.00, AMC448907/\$155.00, AMC448908/\$155.00, AMC448909/\$155.00, AMC448910/\$155.00, AMC448911/\$155.00, AMC448912/\$155.00, AMC448913/\$155.00, AMC448914/\$155.00, AMC448915/\$155.00, AMC448916/\$155.00, AMC448917/\$155.00, AMC448918/\$155.00, AMC448919/\$155.00, AMC448920/\$155.00, AMC448921/\$155.00, AMC448922/\$155.00, AMC448923/\$155.00, AMC448924/\$155.00, AMC448925/\$155.00, AMC448926/\$155.00, AMC448927/\$155.00, AMC448928/\$155.00, AMC448929/\$155.00, AMC448930/\$155.00, AMC448931/\$155.00, AMC448932/\$155.00		
146.00		- n/a -	22630.00
		TOTAL:	\$30,952.00

PAYMENT INFORMATION				
1	AMOUNT:	30952.00	POSTMARKED:	N/A
	TYPE:	CHECK	RECEIVED:	01/29/2018
	CHECK NO:	1644		
	NAME:	BIG SANDY INC 4691 LUNA CIR MOAB UT 84532 US		

REMARKS

This receipt was generated by the automated BLM Collections and Billing System and is a paper representation of a portion of the official electronic record contained therein.

NOTICE!!

These documents have been scanned!

Do not place un-scanned documents beneath this notice!

Do not remove this notice from this file!

GPO Jacket No. 560-102
Print Order 61540
Rise Business Services, LLC
Job=AZ15 7/9/2019



Box Number= AZ15152



Claim Begin-End: AMC448787-AMC448932

2 Correspondence



AZ15152-7 AMC448714-AMC449477

**NO
DOCUMENTS
FOUND**

NO DOCUMENTS FOUND
NO DOCUMENTS FOUND

NOTICE!!

These documents have been scanned!

Do not place un-scanned documents beneath this notice!

Do not remove this notice from this file!

GPO Jacket No. 560-102
Print Order 61540
Rise Business Services, LLC
Job=AZ15 7/9/2019



Box Number= AZ15152



Claim Begin-End: AMC448787-AMC448932

3 Transfers



AZ15152-7

AMC448714-AMC449477

**NO
DOCUMENTS
FOUND**

NO DOCUMENTS FOUND
NO DOCUMENTS FOUND

NOTICE!!

These documents have been scanned!

Do not place un-scanned documents beneath this notice!

Do not remove this notice from this file!

GPO Jacket No. 560-102
Print Order 61540
Rise Business Services, LLC
Job=AZ15 7/9/2019



Box Number= AZ15152



Claim Begin-End: AMC448787-AMC448932

4 Annual Filings



AZ15152-7

AMC448714-AMC449477

**NO
DOCUMENTS
FOUND**

NO DOCUMENTS FOUND
NO DOCUMENTS FOUND

NOTICE!!

These documents have been scanned!

Do not place un-scanned documents beneath this notice!

Do not remove this notice from this file!

GPO Jacket No. 560-102
Print Order 61540
Rise Business Services, LLC
Job=AZ15 7/9/2019



Box Number= AZ15152



Claim Begin-End: AMC448787-AMC448932

5 Miscellaneous



AZ15152-7 AMC448714-AMC449477

**NO
DOCUMENTS
FOUND**

NO DOCUMENTS FOUND
NO DOCUMENTS FOUND

NOTICE!!

These documents have been scanned!

Do not place un-scanned documents beneath this notice!

Do not remove this notice from this file!

GPO Jacket No. 560-102
Print Order 61540
Rise Business Services, LLC
Job=AZ15 7/9/2019



Box Number= AZ15152



Claim Begin-End: AMC448787-AMC448932

6 Location Notices-Amendments and Supporting Documents



AZ15152-7 AMC448714-AMC449477

MINING CLAIM STATUS REPORT

Data Entered: 2/2/18 RAM

MTP Checked By: 2/2/18 RAM

GEO Checked By: 2/2/18 RAM

LEAD SERIAL NUMBER: AMC 448787 thru AMC 448932

NUMBER OF CLAIMS & TYPE:

146 LODE
 _____ PLACER
 _____ ASSOCIATION PLACER
 _____ MILL SITE
 _____ TUNNEL SITE

CHARGES:

Processing Fee @ \$20 = \$ 2,920
 Location Fee @ \$37 = \$ 5,402
 Maintenance Fee @ \$155 = \$ 22,630
 Add'l Maint Fee for Assoc Placer = \$ _____
SUBTOTAL \$ _____
 Other Fees \$ _____
 Other Fees \$ _____
TOTAL \$ 30,952

TOTAL ACREAGE: _____ Per Claim
 (Placer Only)

NUMBER OF LOCATORS: _____

DOCUMENTS RECEIVED VIA: Over-the-Counter [] Mail [X] TIMELY FILED: Yes [X] No []

LEGAL DESCRIPTION: T 15N R 12W SEC 5-6, 8-9, 17-19 4, 16
 T 16N R 12W SEC 29-30, 32
 T 16N R 13W SEC 32 24, 13

BLM [] FOREST SERVICE [] SUBJ TO PL 359: Yes [] No []
 WILDERNESS AREA []

SPLIT ESTATE: N/A [] SX [] PX [] OTHER []
 SRHA [] Was proper Notice filed if located on SHRA Land? Yes [] No []

RECONVEYED MINERALS ON BLM LAND REQUIRE OPENING ORDER FROM 1944 TO 1993:

Open to Entry On _____ N/A []

COMMENTS/STATUS: VOID [] PARTIALLY VOID [] PVT MINERALS [] WITHDRAWN LANDS []
 OTHER []

AMC 448787

[] Claimant acknowledges that portions of the following claim(s) site(s) may be void or voidable.

Printed Name of Claimant _____ Signature of Claimant _____

*****FINAL ADJUDICATION*****

DATE _____ INITIALS _____

January 19, 2018

RéAnn Myers – Land Law Examiner
Bureau of Land Management
Arizona State Office
One North Central Ave., Ste. 800
Phoenix, AZ 85004-4427
602-417-9413

PHOENIX, ARIZONA

2018 JAN 29 P 1:36

RECEIVED
BLM FIELD OFFICE

RE: Notice of Location Submittals – **Big Sandy Inc**
BSL Claims Group - 146 Lode Mining Claims

Dear Minerals Section:

Big Sandy Inc respectfully submits the enclosed Notice of Location documents for the Lode Mining Claim Group noted above with required map for your further processing. The required filing fee is also included as follows:

BSL Claims Group (146 Claims x \$212.00 per claim) – \$30,952.00

Original claims have been submitted to Mohave County for recording. Required map has also been enclosed. Once processed, please remit any return all correspondence to the following address:

Big Sandy Inc
4691 Luna Circle
Moab, Utah, 84532
435-260-1787

AHC448787

Thank you in advance for your timely processing of these notices. Please feel free to contact Gavin Harrison at 435-260-1787 or gavin@harrisonlandservices.com or myself at 435-650-3866 or starpont@etv.net should you have any questions or require additional information.

Sincerely,

Don Hamilton

Don Hamilton
Big Sandy Inc

AMC 440787

COPY

PHOENIX, ARIZONA
2010 JAN 29 P 1:36

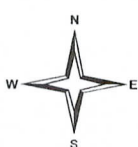
RECEIVED
MAY 27 2010

RANGE 13 WEST

RANGE 12 WEST

TOWNSHIP 16 NORTH

TOWNSHIP 15 NORTH



- PLSS Sections
- Aliquot Part *DIGITIZED
- Location Monument
- BSL Claims

Big Sandy, Inc.
4691 Luna Circle
Moab, Utah 84532

0 1,500 3,000
Feet

146 BSL Group Lode Claims
Mohave County, Arizona

Situated in Sections 5, 6, 8, 17, 18, & 19, T15N R12W, GSRB&M; &
Sections 29, 30 & 32, T16N R12W, GSRB&M;
Section 13 & 24, T16N R13W, GSRB&M.

LOCATION NOTICE FOR LODE MINING CLAIM

☐ Amendment BLM Serial # _____

NOTICE IS HEREBY GIVEN that the **BSL-001**

lode mining claim has been located by

Big Sandy Inc

4691 Luna Circle

Moab, Utah 84532

BLM
Date
Stamp

RECEIVED
2018 JAN 29 P 11:31
MOHAVE, ARIZONA

The general course of this claim is North / South and it is situated in Mohave County, Arizona. This claim is fifteen-hundred-feet by six-hundred-feet. 20.66 Total Claim Acreage.

Beginning 10 feet South of this location (Discovery) Monument, at the South End Center monument, and;
Thence West 300 feet to the Southwest corner monument No. 1;
Thence North 1500 feet to the Northwest corner monument No. 2;
Thence East 600 feet to the Northeast corner monument No. 3;
Thence South 1500 feet to the Southeast corner monument No. 4;
Thence West 300 feet to the South End Center monument (place of beginning); including
all Dips, Spurs, Angles and Variations.

This claim is marked by five monuments, one at each corner and one at the End Center monument.

This claim encompasses portions of the following quarter section(s) **NW/4, Section 30, Township 16 North, Range 12 West, GSRB&M, Arizona.**

The locality of this claim with reference to some natural object or permanent monument and additional information (if any) concerning its locality are as follows: The South end center of this claim is 1,678 feet south and 300 feet east of the northwest corner of Section 30, Township 16 North, Range 12 West, GSRB&M

The above information is shown on the attached map. DATED AND POSTED on the ground this **8th day of November, 2017.**

Agent for Big Sandy Inc

Print Name(s) Rick Crawford

Signature(s) RC

Form MCF100
Revised July 2014

This form is available from the **Arizona Geological Survey** and may be reproduced.

AMC448787

LOCATION NOTICE FOR LODE MINING CLAIM

☐ Amendment BLM Serial # _____

NOTICE IS HEREBY GIVEN that the **BSL-002**

lode mining claim has been located by

Big Sandy Inc

4691 Luna Circle

Moab, Utah 84532

BLM
Date
Stamp

RECEIVED
2018 JAN 29 P 1:37
PHOENIX, ARIZONA

The general course of this claim is South / North and it is situated in Mohave County, Arizona. This claim is fifteen-hundred-feet by six-hundred-feet. 20.66 Total Claim Acreage.

Beginning 10 feet North of this location (Discovery) Monument, at the North End Center monument, and;
Thence East 300 feet to the Northeast corner monument No. 1;
Thence South 1500 feet to the Southeast corner monument No. 2;
Thence West 600 feet to the Southwest corner monument No. 3;
Thence North 1500 feet to the Northwest corner monument No. 4;
Thence East 300 feet to the North End Center monument (place of beginning); including
all Dips, Spurs, Angles and Variations.

This claim is marked by five monuments, one at each corner and one at the End Center monument.

This claim encompasses portions of the following quarter section(s) **W/2, Section 30, Township 16 North, Range 12 West, GSRB&M, Arizona.**

The locality of this claim with reference to some natural object or permanent monument and additional information (if any) concerning its locality are as follows: The north side of this claim adjoins the south side of BSL-001.

The above information is shown on the attached map. DATED AND POSTED on the ground this **8th day of November, 2017.**

Agent for Big Sandy Inc

Print Name(s) Rick Crawford

Signature(s) _____
RC

Form MCF100
Revised July 2014

This form is available from the **Arizona Geological Survey** and may be reproduced.

AHC 448788

LOCATION NOTICE FOR LODE MINING CLAIM

☐ Amendment BLM Serial # _____

NOTICE IS HEREBY GIVEN that the **BSL-003**

lode mining claim has been located by

Big Sandy Inc

4691 Luna Circle

Moab, Utah 84532

BLM
Date
Stamp

RECEIVED
2018 JAN 29 P 1:37
PHOENIX, ARIZONA

The general course of this claim is North / South and it is situated in Mohave County, Arizona. This claim is fifteen-hundred-feet by six-hundred-feet. 20.66 Total Claim Acreage.

Beginning 10 feet South of this location (Discovery) Monument, at the South End Center monument, and;
Thence West 300 feet to the Southwest corner monument No. 1;
Thence North 1500 feet to the Northwest corner monument No. 2;
Thence East 600 feet to the Northeast corner monument No. 3;
Thence South 1500 feet to the Southeast corner monument No. 4;
Thence West 300 feet to the South End Center monument (place of beginning); including
all Dips, Spurs, Angles and Variations.

This claim is marked by five monuments, one at each corner and one at the End Center monument.


This claim encompasses portions of the following quarter section(s) **NW/4, Section 30, Township 16 North, Range 12 West, GSRB&M, Arizona.**

The locality of this claim with reference to some natural object or permanent monument and additional information (if any) concerning its locality are as follows: The west side of this claim adjoins the east side of BSL-001.

The above information is shown on the attached map. DATED AND POSTED on the ground this **8th day of November, 2017.**

Agent for Big Sandy Inc

Print Name(s) Rick Crawford

Signature(s) 

Form MCF100
Revised July 2014

This form is available from the **Arizona Geological Survey** and may be reproduced.

AHC448789

LOCATION NOTICE FOR LODE MINING CLAIM

☐ Amendment BLM Serial # _____

NOTICE IS HEREBY GIVEN that the **BSL-004**

lode mining claim has been located by

Big Sandy Inc

4691 Luna Circle

Moab, Utah 84532

BLM
Date
Stamp

RECEIVED
2018 JAN 29 P 1:57
PHOENIX, ARIZONA

The general course of this claim is South / North and it is situated in Mohave County, Arizona. This claim is fifteen-hundred-feet by six-hundred-feet. 20.66 Total Claim Acreage.

Beginning 10 feet North of this location (Discovery) Monument, at the North End Center monument, and;
Thence East 300 feet to the Northeast corner monument No. 1;
Thence South 1500 feet to the Southeast corner monument No. 2;
Thence West 600 feet to the Southwest corner monument No. 3;
Thence North 1500 feet to the Northwest corner monument No. 4;
Thence East 300 feet to the North End Center monument (place of beginning); including
all Dips, Spurs, Angles and Variations.

This claim is marked by five monuments, one at each corner and one at the End Center monument.

This claim encompasses portions of the following quarter section(s) **W/2, Section 30, Township 16 North, Range 12 West, GSRB&M, Arizona.**

The locality of this claim with reference to some natural object or permanent monument and additional information (if any) concerning its locality are as follows: The north side of this claim adjoins the south side of BSL-003.

The above information is shown on the attached map. DATED AND POSTED on the ground this **8th day of November, 2017.**

Agent for Big Sandy Inc

Print Name(s) Rick Crawford

Signature(s) 

Form MCF100
Revised July 2014

This form is available from the Arizona Geological Survey and may be reproduced.

AHC448790

LOCATION NOTICE FOR LODE MINING CLAIM

☐ Amendment BLM Serial # _____

NOTICE IS HEREBY GIVEN that the **BSL-005**

lode mining claim has been located by

Big Sandy Inc

4691 Luna Circle

Moab, Utah 84532

BLM
Date
Stamp

PHOENIX, ARIZONA

2018 JAN 29 P 1 37

RECEIVED
BLM
PHOENIX, ARIZONA

The general course of this claim is North / South and it is situated in Mohave County, Arizona. This claim is fifteen-hundred-feet by six-hundred-feet. 20.66 Total Claim Acreage.

Beginning 10 feet South of this location (Discovery) Monument, at the South End Center monument, and;
Thence West 300 feet to the Southwest corner monument No. 1;
Thence North 1500 feet to the Northwest corner monument No. 2;
Thence East 600 feet to the Northeast corner monument No. 3;
Thence South 1500 feet to the Southeast corner monument No. 4;
Thence West 300 feet to the South End Center monument (place of beginning); including
all Dips, Spurs, Angles and Variations.

This claim is marked by five monuments, one at each corner and one at the End Center monument.

This claim encompasses portions of the following quarter section(s) NW/4, Section 30, Township 16 North, Range 12 West, GSRB&M, Arizona.

The locality of this claim with reference to some natural object or permanent monument and additional information (if any) concerning its locality are as follows: The west side of this claim adjoins the east side of BSL-003.

The above information is shown on the attached map. DATED AND POSTED on the ground this 8th day of November, 2017.

Agent for Big Sandy Inc

Print Name(s) Rick Crawford

Signature(s) _____

Form MCF100
Revised July 2014

This form is available from the Arizona Geological Survey and may be reproduced.

AHC448791

LOCATION NOTICE FOR LODE MINING CLAIM

☐ Amendment BLM Serial # _____

NOTICE IS HEREBY GIVEN that the **BSL-006**

lode mining claim has been located by

Big Sandy Inc

4691 Luna Circle

Moab, Utah 84532

BLM
Date
Stamp

RECEIVED
2018 JAN 29 P 1:37
PHOENIX, ARIZONA

The general course of this claim is South / North and it is situated in Mohave County, Arizona. This claim is fifteen-hundred-feet by six-hundred-feet. 20.66 Total Claim Acreage.

Beginning 10 feet North of this location (Discovery) Monument, at the North End Center monument, and;
Thence East 300 feet to the Northeast corner monument No. 1;
Thence South 1500 feet to the Southeast corner monument No. 2;
Thence West 600 feet to the Southwest corner monument No. 3;
Thence North 1500 feet to the Northwest corner monument No. 4;
Thence East 300 feet to the North End Center monument (place of beginning); including
all Dips, Spurs, Angles and Variations.

This claim is marked by five monuments, one at each corner and one at the End Center monument.

This claim encompasses portions of the following quarter section(s) **W/2, Section 30, Township 16 North, Range 12 West, GSRB&M, Arizona.**

The locality of this claim with reference to some natural object or permanent monument and additional information (if any) concerning its locality are as follows: The north side of this claim adjoins the south side of BSL-005.

The above information is shown on the attached map. DATED AND POSTED on the ground this **8th day of November, 2017.**

Agent for Big Sandy Inc

Print Name(s) Rick Crawford

Signature(s) 

Form MCF100
Revised July 2014

This form is available from the Arizona Geological Survey and may be reproduced.

AHC448192

LOCATION NOTICE FOR LODE MINING CLAIM

☐ Amendment BLM Serial # _____

NOTICE IS HEREBY GIVEN that the **BSL-007**

lode mining claim has been located by

Big Sandy Inc

4691 Luna Circle

Moab, Utah 84532

BLM
Date
Stamp

RECEIVED
2010 JAN 29 P 1:57
PHOENIX, ARIZONA

The general course of this claim is North / South and it is situated in Mohave County, Arizona. This claim is fifteen-hundred-feet by six-hundred-feet. 20.66 Total Claim Acreage.

Beginning 10 feet South of this location (Discovery) Monument, at the South End Center monument, and;
Thence West 300 feet to the Southwest corner monument No. 1;
Thence North 1500 feet to the Northwest corner monument No. 2;
Thence East 600 feet to the Northeast corner monument No. 3;
Thence South 1500 feet to the Southeast corner monument No. 4;
Thence West 300 feet to the South End Center monument (place of beginning); including
all Dips, Spurs, Angles and Variations.

This claim is marked by five monuments, one at each corner and one at the End Center monument.

This claim encompasses portions of the following quarter section(s) **NW/4, Section 30, Township 16 North, Range 12 West, GSRB&M, Arizona.**

The locality of this claim with reference to some natural object or permanent monument and additional information (if any) concerning its locality are as follows: The west side of this claim adjoins the east side of BSL-005.

The above information is shown on the attached map. DATED AND POSTED on the ground this **8th day of November, 2017.**

Agent for **Big Sandy Inc**

Print Name(s) Rick Crawford

Signature(s) _____

Form MCF100
Revised July 2014

This form is available from the Arizona Geological Survey and may be reproduced.

AHC448793

LOCATION NOTICE FOR LODE MINING CLAIM

☐ Amendment BLM Serial # _____


NOTICE IS HEREBY GIVEN that the **BSL-008**

lode mining claim has been located by

Big Sandy Inc

4691 Luna Circle

Moab, Utah 84532



The general course of this claim is South / North and it is situated in Mohave County, Arizona. This claim is fifteen-hundred-feet by six-hundred-feet. 20.66 Total Claim Acreage.

Beginning 10 feet North of this location (Discovery) Monument, at the North End Center monument, and;
Thence East 300 feet to the Northeast corner monument No. 1;
Thence South 1500 feet to the Southeast corner monument No. 2;
Thence West 600 feet to the Southwest corner monument No. 3;
Thence North 1500 feet to the Northwest corner monument No. 4;
Thence East 300 feet to the North End Center monument (place of beginning); including
all Dips, Spurs, Angles and Variations.

This claim is marked by five monuments, one at each corner and one at the End Center monument.

This claim encompasses portions of the following quarter section(s) **W/2, Section 30, Township 16 North, Range 12 West, GSRB&M, Arizona.**

The locality of this claim with reference to some natural object or permanent monument and additional information (if any) concerning its locality are as follows: The north side of this claim adjoins the south side of BSL-007.

The above information is shown on the attached map. DATED AND POSTED on the ground this **8th day of November, 2017.**

Agent for **Big Sandy Inc**

Print Name(s) Rick Crawford

Signature(s) 

Form MCF100
Revised July 2014

This form is available from the **Arizona Geological Survey** and may be reproduced.

AHC448794

LOCATION NOTICE FOR LODE MINING CLAIM

☐ Amendment BLM Serial # _____

NOTICE IS HEREBY GIVEN that the **BSL-009**

lode mining claim has been located by

Big Sandy Inc

4691 Luna Circle

Moab, Utah 84532

BLM
Date
Stamp

RECEIVED
BLM
2018 JAN 29 P 1:37
PHOENIX, ARIZONA

The general course of this claim is North / South and it is situated in Mohave County, Arizona. This claim is fifteen-hundred-feet by six-hundred-feet. 20.66 Total Claim Acreage.

Beginning 10 feet South of this location (Discovery) Monument, at the South End Center monument, and;
Thence West 300 feet to the Southwest corner monument No. 1;
Thence North 1500 feet to the Northwest corner monument No. 2;
Thence East 600 feet to the Northeast corner monument No. 3;
Thence South 1500 feet to the Southeast corner monument No. 4;
Thence West 300 feet to the South End Center monument (place of beginning); including
all Dips, Spurs, Angles and Variations.

This claim is marked by five monuments, one at each corner and one at the End Center monument.

This claim encompasses portions of the following quarter section(s) **N/2, Section 30, Township 16 North, Range 12 West, GSRB&M, Arizona.**

The locality of this claim with reference to some natural object or permanent monument and additional information (if any) concerning its locality are as follows: The west side of this claim adjoins the east side of BSL-007.

The above information is shown on the attached map. DATED AND POSTED on the ground this **8th day of November, 2017.**

Agent for Big Sandy Inc

Print Name(s) Rick Crawford

Signature(s) 

Form MCF100
Revised July 2014

This form is available from the **Arizona Geological Survey** and may be reproduced.

AHC448795

LOCATION NOTICE FOR LODE MINING CLAIM

☐ Amendment BLM Serial # _____

NOTICE IS HEREBY GIVEN that the **BSL-010**

lode mining claim has been located by

Big Sandy Inc

4691 Luna Circle

Moab, Utah 84532

BLM
Date
Stamp

RECEIVED
BLM / ZONING
2018 JAN 29 P 1:37
PHOENIX, ARIZONA

The general course of this claim is South / North and it is situated in Mohave County, Arizona. This claim is fifteen-hundred-feet by six-hundred-feet. 20.66 Total Claim Acreage.

Beginning 10 feet North of this location (Discovery) Monument, at the North End Center monument, and;
Thence East 300 feet to the Northeast corner monument No. 1;
Thence South 1500 feet to the Southeast corner monument No. 2;
Thence West 600 feet to the Southwest corner monument No. 3;
Thence North 1500 feet to the Northwest corner monument No. 4;
Thence East 300 feet to the North End Center monument (place of beginning); including
all Dips, Spurs, Angles and Variations.

This claim is marked by five monuments, one at each corner and one at the End Center monument.

This claim encompasses portions of the following quarter section(s) **All of Section 30, Township 16 North, Range 12 West, GSRB&M, Arizona.**

The locality of this claim with reference to some natural object or permanent monument and additional information (if any) concerning its locality are as follows: The north side of this claim adjoins the south side of BSL-009.

The above information is shown on the attached map. DATED AND POSTED on the ground this **8th day of November, 2017.**

Agent for Big Sandy Inc

Print Name(s) Rick Crawford

Signature(s) _____

Form MCF100

Revised July 2014

This form is available from the **Arizona Geological Survey** and may be reproduced.

AHC448796

LOCATION NOTICE FOR LODE MINING CLAIM

☐ Amendment BLM Serial # _____

NOTICE IS HEREBY GIVEN that the **BSL-011**

lode mining claim has been located by

Big Sandy Inc

4691 Luna Circle

Moab, Utah 84532

BLM
Date
Stamp

RECEIVED
BLM FIELD OFFICE
2018 JAN 29 P 1:37
PHOENIX, ARIZONA

The general course of this claim is North / South and it is situated in Mohave County, Arizona. This claim is fifteen-hundred-feet by six-hundred-feet. 20.66 Total Claim Acreage.

Beginning 10 feet South of this location (Discovery) Monument, at the South End Center monument, and;
Thence West 300 feet to the Southwest corner monument No. 1;
Thence North 1500 feet to the Northwest corner monument No. 2;
Thence East 600 feet to the Northeast corner monument No. 3;
Thence South 1500 feet to the Southeast corner monument No. 4;
Thence West 300 feet to the South End Center monument (place of beginning); including
all Dips, Spurs, Angles and Variations.

This claim is marked by five monuments, one at each corner and one at the End Center monument.

This claim encompasses portions of the following quarter section(s) **NE/4, Section 30, Township 16 North, Range 12 West, GSRB&M, Arizona.**

The locality of this claim with reference to some natural object or permanent monument and additional information (if any) concerning its locality are as follows: The west side of this claim adjoins the east side of BSL-009.

The above information is shown on the attached map. DATED AND POSTED on the ground this **8th day of November, 2017.**

Agent for **Big Sandy Inc**

Print Name(s) Rick Crawford

Signature(s) _____

Form MCF100
Revised July 2014

This form is available from the Arizona Geological Survey and may be reproduced.

AHC448797

LOCATION NOTICE FOR LODE MINING CLAIM

☐ Amendment BLM Serial # _____


NOTICE IS HEREBY GIVEN that the **BSL-012**

lode mining claim has been located by

Big Sandy Inc

4691 Luna Circle

Moab, Utah 84532



The general course of this claim is South / North and it is situated in Mohave County, Arizona. This claim is fifteen-hundred-feet by six-hundred-feet. 20.66 Total Claim Acreage.

Beginning 10 feet North of this location (Discovery) Monument, at the North End Center monument, and;
Thence East 300 feet to the Northeast corner monument No. 1;
Thence South 1500 feet to the Southeast corner monument No. 2;
Thence West 600 feet to the Southwest corner monument No. 3;
Thence North 1500 feet to the Northwest corner monument No. 4;
Thence East 300 feet to the North End Center monument (place of beginning); including
all Dips, Spurs, Angles and Variations.

This claim is marked by five monuments, one at each corner and one at the End Center monument.

This claim encompasses portions of the following quarter section(s) **E/2, Section 30, Township 16 North, Range 12 West, GSRB&M, Arizona.**

The locality of this claim with reference to some natural object or permanent monument and additional information (if any) concerning its locality are as follows: The north side of this claim adjoins the south side of BSL-011.

The above information is shown on the attached map. DATED AND POSTED on the ground this **8th day of November, 2017.**

Agent for **Big Sandy Inc**

Print Name(s) Rick Crawford

Signature(s) _____

Form MCF100
Revised July 2014

This form is available from the **Arizona Geological Survey** and may be reproduced.

AHC448798

LOCATION NOTICE FOR LODE MINING CLAIM

☐ Amendment BLM Serial # _____

NOTICE IS HEREBY GIVEN that the **BSL-013**

lode mining claim has been located by

Big Sandy Inc

4691 Luna Circle

Moab, Utah 84532

BLM
Date
Stamp

RECEIVED
2010 JAN 29 P 1:37
PHOENIX, ARIZONA

The general course of this claim is North / South and it is situated in Mohave County, Arizona. This claim is fifteen-hundred-feet by six-hundred-feet. 20.66 Total Claim Acreage.

Beginning 10 feet South of this location (Discovery) Monument, at the South End Center monument, and;
Thence West 300 feet to the Southwest corner monument No. 1;
Thence North 1500 feet to the Northwest corner monument No. 2;
Thence East 600 feet to the Northeast corner monument No. 3;
Thence South 1500 feet to the Southeast corner monument No. 4;
Thence West 300 feet to the South End Center monument (place of beginning); including
all Dips, Spurs, Angles and Variations.

This claim is marked by five monuments, one at each corner and one at the End Center monument.

This claim encompasses portions of the following quarter section(s) **NE/4, Section 30, Township 16 North, Range 12 West, GSRB&M, Arizona.**

The locality of this claim with reference to some natural object or permanent monument and additional information (if any) concerning its locality are as follows: The west side of this claim adjoins the east side of BSL-011.

The above information is shown on the attached map. DATED AND POSTED on the ground this **8th day of November, 2017.**

Agent for Big Sandy Inc

Print Name(s) Rick Crawford

Signature(s) _____

Form MCF100
Revised July 2014

This form is available from the Arizona Geological Survey and may be reproduced.

AHC448799

LOCATION NOTICE FOR LODE MINING CLAIM

☐ Amendment BLM Serial # _____

NOTICE IS HEREBY GIVEN that the **BSL-014**

lode mining claim has been located by

Big Sandy Inc

4691 Luna Circle

Moab, Utah 84532

BLM
Date
Stamp

RECEIVED
BLM / PHOENIX
2018 JAN 29 P 1:58
PHOENIX, ARIZONA

The general course of this claim is South / North and it is situated in Mohave County, Arizona. This claim is fifteen-hundred-feet by six-hundred-feet. 20.66 Total Claim Acreage.

Beginning 10 feet North of this location (Discovery) Monument, at the North End Center monument, and;
Thence East 300 feet to the Northeast corner monument No. 1;
Thence South 1500 feet to the Southeast corner monument No. 2;
Thence West 600 feet to the Southwest corner monument No. 3;
Thence North 1500 feet to the Northwest corner monument No. 4;
Thence East 300 feet to the North End Center monument (place of beginning); including
all Dips, Spurs, Angles and Variations.

This claim is marked by five monuments, one at each corner and one at the End Center monument.

This claim encompasses portions of the following quarter section(s) **E/2, Section 30, Township 16 North, Range 12 West, GSRB&M, Arizona.**

The locality of this claim with reference to some natural object or permanent monument and additional information (if any) concerning its locality are as follows: The north side of this claim adjoins the south side of BSL-013.

The above information is shown on the attached map. DATED AND POSTED on the ground this **8th day of November, 2017.**

Agent for Big Sandy Inc

Print Name(s) Rick Crawford

Signature(s) _____

Form MCF100
Revised July 2014

This form is available from the Arizona Geological Survey and may be reproduced.

AHC 448800

LOCATION NOTICE FOR LODE MINING CLAIM

☐ Amendment BLM Serial # _____


NOTICE IS HEREBY GIVEN that the **BSL-015**

lode mining claim has been located by

Big Sandy Inc

4691 Luna Circle

Moab, Utah 84532



The general course of this claim is North / South and it is situated in Mohave County, Arizona. This claim is fifteen-hundred-feet by six-hundred-feet. 20.66 Total Claim Acreage.

Beginning 10 feet South of this location (Discovery) Monument, at the South End Center monument, and;
Thence West 300 feet to the Southwest corner monument No. 1;
Thence North 1500 feet to the Northwest corner monument No. 2;
Thence East 600 feet to the Northeast corner monument No. 3;
Thence South 1500 feet to the Southeast corner monument No. 4;
Thence West 300 feet to the South End Center monument (place of beginning); including
all Dips, Spurs, Angles and Variations.

This claim is marked by five monuments, one at each corner and one at the End Center monument.

This claim encompasses portions of the following quarter section(s) **SW/4, Section 30, Township 16 North, Range 12 West, GSRB&M, Arizona.**

The locality of this claim with reference to some natural object or permanent monument and additional information (if any) concerning its locality are as follows: The north side of this claim adjoins the south side of BSL-002.

The above information is shown on the attached map. DATED AND POSTED on the ground this **8th day of November, 2017.**

Agent for **Big Sandy Inc**

Print Name(s) Rick Crawford

Signature(s) _____

Form MCF100
Revised July 2014

This form is available from the Arizona Geological Survey and may be reproduced.

AMC448801

LOCATION NOTICE FOR LODE MINING CLAIM

☐ Amendment BLM Serial # _____

NOTICE IS HEREBY GIVEN that the **BSL-016**

lode mining claim has been located by

Big Sandy Inc

4691 Luna Circle

Moab, Utah 84532

BLM
Date
Stamp

RECEIVED
2018 JAN 29 P 1:38
PHOENIX, ARIZONA

The general course of this claim is North / South and it is situated in Mohave County, Arizona. This claim is fifteen-hundred-feet by six-hundred-feet. 20.66 Total Claim Acreage.

Beginning 10 feet South of this location (Discovery) Monument, at the South End Center monument, and;
Thence West 300 feet to the Southwest corner monument No. 1;
Thence North 1500 feet to the Northwest corner monument No. 2;
Thence East 600 feet to the Northeast corner monument No. 3;
Thence South 1500 feet to the Southeast corner monument No. 4;
Thence West 300 feet to the South End Center monument (place of beginning); including
all Dips, Spurs, Angles and Variations.

This claim is marked by five monuments, one at each corner and one at the End Center monument.

This claim encompasses portions of the following quarter section(s) **SW/4, Section 30, Township 16 North, Range 12 West, GSRB&M, Arizona.**

The locality of this claim with reference to some natural object or permanent monument and additional information (if any) concerning its locality are as follows: The west side of this claim adjoins the east side of BSL-015.

The above information is shown on the attached map. DATED AND POSTED on the ground this **8th day of November, 2017.**

Agent for Big Sandy Inc

Print Name(s) Rick Crawford

Signature(s) RC

Form MCF100
Revised July 2014

This form is available from the Arizona Geological Survey and may be reproduced.

AHC448802

LOCATION NOTICE FOR LODE MINING CLAIM

☐ Amendment BLM Serial # _____

NOTICE IS HEREBY GIVEN that the **BSL-017**

lode mining claim has been located by

Big Sandy Inc

4691 Luna Circle

Moab, Utah 84532

BLM
Date
Stamp

RECEIVED
BLM ARIZONA
2018 JAN 29 P 1:38
PHOENIX, ARIZONA

The general course of this claim is North / South and it is situated in Mohave County, Arizona. This claim is fifteen-hundred-feet by six-hundred-feet. 20.66 Total Claim Acreage.

Beginning 10 feet South of this location (Discovery) Monument, at the South End Center monument, and;
Thence West 300 feet to the Southwest corner monument No. 1;
Thence North 1500 feet to the Northwest corner monument No. 2;
Thence East 600 feet to the Northeast corner monument No. 3;
Thence South 1500 feet to the Southeast corner monument No. 4;
Thence West 300 feet to the South End Center monument (place of beginning); including all Dips, Spurs, Angles and Variations.

This claim is marked by five monuments, one at each corner and one at the End Center monument.

This claim encompasses portions of the following quarter section(s) **SW/4, Section 30, Township 16 North, Range 12 West, GSRB&M, Arizona.**

The locality of this claim with reference to some natural object or permanent monument and additional information (if any) concerning its locality are as follows: The west side of this claim adjoins the east side of BSL-016.

The above information is shown on the attached map. DATED AND POSTED on the ground this **8th day of November, 2017.**

Agent for Big Sandy Inc

Print Name(s) Rick Crawford

Signature(s) _____

Form MCF100
Revised July 2014

This form is available from the **Arizona Geological Survey** and may be reproduced.

AHC448803

LOCATION NOTICE FOR LODE MINING CLAIM

☐ Amendment BLM Serial # _____

NOTICE IS HEREBY GIVEN that the **BSL-018**

lode mining claim has been located by

Big Sandy Inc

4691 Luna Circle

Moab, Utah 84532

BLM
Date
Stamp

RECEIVED
2018 JAN 29 P 1:28
PHOENIX, ARIZONA

The general course of this claim is North / South and it is situated in Mohave County, Arizona. This claim is fifteen-hundred-feet by six-hundred-feet. 20.66 Total Claim Acreage.

Beginning 10 feet South of this location (Discovery) Monument, at the South End Center monument, and;
Thence West 300 feet to the Southwest corner monument No. 1;
Thence North 1500 feet to the Northwest corner monument No. 2;
Thence East 600 feet to the Northeast corner monument No. 3;
Thence South 1500 feet to the Southeast corner monument No. 4;
Thence West 300 feet to the South End Center monument (place of beginning); including
all Dips, Spurs, Angles and Variations.

This claim is marked by five monuments, one at each corner and one at the End Center monument.

This claim encompasses portions of the following quarter section(s) **SW/4, Section 30, Township 16 North, Range 12 West, GSRB&M, Arizona.**

The locality of this claim with reference to some natural object or permanent monument and additional information (if any) concerning its locality are as follows: The west side of this claim adjoins the east side of BSL-017.

The above information is shown on the attached map. DATED AND POSTED on the ground this **8th day of November, 2017.**

Agent for Big Sandy Inc

Print Name(s) Rick Crawford

Signature(s) 

Form MCF100
Revised July 2014

This form is available from the **Arizona Geological Survey** and may be reproduced.

AMC448804

LOCATION NOTICE FOR LODE MINING CLAIM

☐ Amendment BLM Serial # _____

NOTICE IS HEREBY GIVEN that the **BSL-019**

lode mining claim has been located by

Big Sandy Inc

4691 Luna Circle

Moab, Utah 84532

BLM
Date
Stamp

RECEIVED
BLM AT SALT LAKE CITY
2018 JAN 29 P 1:38
PHOENIX, ARIZONA

The general course of this claim is North / South and it is situated in Mohave County, Arizona. This claim is fifteen-hundred-feet by six-hundred-feet. 20.66 Total Claim Acreage.

Beginning 10 feet South of this location (Discovery) Monument, at the South End Center monument, and;
Thence West 300 feet to the Southwest corner monument No. 1;
Thence North 1500 feet to the Northwest corner monument No. 2;
Thence East 600 feet to the Northeast corner monument No. 3;
Thence South 1500 feet to the Southeast corner monument No. 4;
Thence West 300 feet to the South End Center monument (place of beginning); including
all Dips, Spurs, Angles and Variations.

This claim is marked by five monuments, one at each corner and one at the End Center monument.

This claim encompasses portions of the following quarter section(s) **S/2, Section 30, Township 16 North, Range 12 West, GSRB&M, Arizona.**

The locality of this claim with reference to some natural object or permanent monument and additional information (if any) concerning its locality are as follows: The west side of this claim adjoins the east side of BSL-018.

The above information is shown on the attached map. DATED AND POSTED on the ground this **8th day of November, 2017.**

Agent for Big Sandy Inc

Print Name(s) Rick Crawford

Signature(s) _____

RC

Form MCF100
Revised July 2014

This form is available from the Arizona Geological Survey and may be reproduced.

AMC448805

LOCATION NOTICE FOR LODE MINING CLAIM

☐ Amendment BLM Serial # _____

NOTICE IS HEREBY GIVEN that the **BSL-020**

lode mining claim has been located by

Big Sandy Inc

4691 Luna Circle

Moab, Utah 84532

BLM
Date
Stamp

PHOENIX, ARIZONA

2018 JAN 29 P 1:38

RECEIVED
BLM ARIZONA OFFICE

The general course of this claim is North / South and it is situated in Mohave County, Arizona. This claim is fifteen-hundred-feet by six-hundred-feet. 20.66 Total Claim Acreage.

Beginning 10 feet South of this location (Discovery) Monument, at the South End Center monument, and;
Thence West 300 feet to the Southwest corner monument No. 1;
Thence North 1500 feet to the Northwest corner monument No. 2;
Thence East 600 feet to the Northeast corner monument No. 3;
Thence South 1500 feet to the Southeast corner monument No. 4;
Thence West 300 feet to the South End Center monument (place of beginning); including
all Dips, Spurs, Angles and Variations.

This claim is marked by five monuments, one at each corner and one at the End Center monument.

This claim encompasses portions of the following quarter section(s) **SE/4, Section 30, Township 16 North, Range 12 West, GSRB&M, Arizona.**

The locality of this claim with reference to some natural object or permanent monument and additional information (if any) concerning its locality are as follows: The west side of this claim adjoins the east side of BSL-019.

The above information is shown on the attached map. DATED AND POSTED on the ground this **8th day of November, 2017.**

Agent for Big Sandy Inc

Print Name(s) Rick Crawford

Signature(s) _____



Form MCF100
Revised July 2014

This form is available from the Arizona Geological Survey and may be reproduced.

AHC448806

LOCATION NOTICE FOR LODE MINING CLAIM

☐ Amendment BLM Serial # _____

NOTICE IS HEREBY GIVEN that the **BSL-021**

lode mining claim has been located by

Big Sandy Inc

4691 Luna Circle

Moab, Utah 84532

BLM
Date
Stamp

RECEIVED
BUREAU OF LAND MANAGEMENT
2018 JAN 29 P 1:38
PHOENIX, ARIZONA

The general course of this claim is North / South and it is situated in Mohave County, Arizona. This claim is fifteen-hundred-feet by six-hundred-feet. 20.66 Total Claim Acreage.

Beginning 10 feet South of this location (Discovery) Monument, at the South End Center monument, and;
Thence West 300 feet to the Southwest corner monument No. 1;
Thence North 1500 feet to the Northwest corner monument No. 2;
Thence East 600 feet to the Northeast corner monument No. 3;
Thence South 1500 feet to the Southeast corner monument No. 4;
Thence West 300 feet to the South End Center monument (place of beginning); including
all Dips, Spurs, Angles and Variations.

This claim is marked by five monuments, one at each corner and one at the End Center monument.

This claim encompasses portions of the following quarter section(s) **SE/4, Section 30, Township 16 North, Range 12 West, GSRB&M, Arizona.**

The locality of this claim with reference to some natural object or permanent monument and additional information (if any) concerning its locality are as follows: The west side of this claim adjoins the east side of BSL-020.

The above information is shown on the attached map. DATED AND POSTED on the ground this **8th day of November, 2017.**

Agent for Big Sandy Inc

Print Name(s) Rick Crawford

Signature(s) 

Form MCF100
Revised July 2014

This form is available from the Arizona Geological Survey and may be reproduced.

AMC 448807

LOCATION NOTICE FOR LODE MINING CLAIM

☐ Amendment BLM Serial # _____

NOTICE IS HEREBY GIVEN that the **BSL-022**

lode mining claim has been located by

Big Sandy Inc

4691 Luna Circle

Moab, Utah 84532

BLM
Date
Stamp

RECEIVED
2010 JAN 29 P 1:08
PHOENIX, ARIZONA

The general course of this claim is North / South and it is situated in Mohave County, Arizona. This claim is fifteen-hundred-feet by six-hundred-feet. 20.66 Total Claim Acreage.

Beginning 10 feet South of this location (Discovery) Monument, at the South End Center monument, and;
Thence West 300 feet to the Southwest corner monument No. 1;
Thence North 1500 feet to the Northwest corner monument No. 2;
Thence East 600 feet to the Northeast corner monument No. 3;
Thence South 1500 feet to the Southeast corner monument No. 4;
Thence West 300 feet to the South End Center monument (place of beginning); including
all Dips, Spurs, Angles and Variations.

This claim is marked by five monuments, one at each corner and one at the End Center monument.

This claim encompasses portions of the following quarter section(s) **SE/4, Section 30, Township 16 North, Range 12 West, GSRB&M, Arizona.**

The locality of this claim with reference to some natural object or permanent monument and additional information (if any) concerning its locality are as follows: The west side of this claim adjoins the east side of BSL-021.

The above information is shown on the attached map. DATED AND POSTED on the ground this **8th day of November, 2017.**

Agent for Big Sandy Inc

Print Name(s) Rick Crawford

Signature(s) _____

Form MCF100
Revised July 2014

This form is available from the Arizona Geological Survey and may be reproduced.

AHC448808

LOCATION NOTICE FOR LODE MINING CLAIM

☐ Amendment BLM Serial # _____

NOTICE IS HEREBY GIVEN that the **BSL-023**

lode mining claim has been located by

Big Sandy Inc

4691 Luna Circle

Moab, Utah 84532

BLM
Date
Stamp

RECEIVED
BLM
2018 JAN 29 P 1:38
PHOENIX, ARIZONA

The general course of this claim is North / South and it is situated in Mohave County, Arizona. This claim is fifteen-hundred-feet by six-hundred-feet. 20.66 Total Claim Acreage.

Beginning 10 feet South of this location (Discovery) Monument, at the South End Center monument, and;
Thence West 300 feet to the Southwest corner monument No. 1;
Thence North 1500 feet to the Northwest corner monument No. 2;
Thence East 600 feet to the Northeast corner monument No. 3;
Thence South 1500 feet to the Southeast corner monument No. 4;
Thence West 300 feet to the South End Center monument (place of beginning); including
all Dips, Spurs, Angles and Variations.

This claim is marked by five monuments, one at each corner and one at the End Center monument.

This claim encompasses portions of the following quarter section(s) **SW/4, Section 29 & SE/4, Section 30, Township 16 North, Range 12 West, GSRB&M, Arizona.**

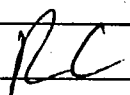
The locality of this claim with reference to some natural object or permanent monument and additional information (if any) concerning its locality are as follows: The west side of this claim adjoins the east side of BSL-022.

The above information is shown on the attached map. DATED AND POSTED on the ground this **8th day of November, 2017.**

Agent for **Big Sandy Inc**

Print Name(s) Rick Crawford

Signature(s) _____



Form MCF100
Revised July 2014

This form is available from the **Arizona Geological Survey** and may be reproduced.

AHC448809

LOCATION NOTICE FOR LODE MINING CLAIM

☐ Amendment BLM Serial # _____


NOTICE IS HEREBY GIVEN that the **BSL-024**

lode mining claim has been located by

Big Sandy Inc

4691 Luna Circle

Moab, Utah 84532



The general course of this claim is West / East and it is situated in Mohave County, Arizona. This claim is fifteen-hundred-feet by six-hundred-feet. 20.66 Total Claim Acreage.

Beginning 10 feet East of this location (Discovery) Monument, at the East End Center monument, and;
Thence South 300 feet to the Southeast corner monument No. 1;
Thence West 1500 feet to the Southwest corner monument No. 2;
Thence North 600 feet to the Northwest corner monument No. 3;
Thence East 1500 feet to the Northeast corner monument No. 4;
Thence South 300 feet to the East End Center monument (place of beginning); including
all Dips, Spurs, Angles and Variations.

This claim is marked by five monuments, one at each corner and one at the End Center monument.

This claim encompasses portions of the following quarter section(s) **SW/4, Section 30, Township 16 North, Range 12 West, GSRB&M, Arizona.**

The locality of this claim with reference to some natural object or permanent monument and additional information (if any) concerning its locality are as follows: The southwest corner of this claim is common with the southwest corner of Section 30, Township 16 North, Range 12 West, GSRB&M

The above information is shown on the attached map. DATED AND POSTED on the ground this **8th day of November, 2017.**

Agent for Big Sandy Inc

Print Name(s) Rick Crawford

Signature(s) RC

Form MCF100
Revised July 2014

This form is available from the Arizona Geological Survey and may be reproduced.

AHC448810

LOCATION NOTICE FOR LODE MINING CLAIM

☐ Amendment BLM Serial # _____


NOTICE IS HEREBY GIVEN that the **BSL-025**

lode mining claim has been located by

Big Sandy Inc

4691 Luna Circle

Moab, Utah 84532



The general course of this claim is East / West and it is situated in Mohave County, Arizona. This claim is fifteen-hundred-feet by six-hundred-feet. 20.66 Total Claim Acreage.

Beginning 10 feet West of this location (Discovery) Monument, at the West End Center monument, and;
Thence South 300 feet to the Southwest corner monument No. 1;
Thence East 1500 feet to the Southeast corner monument No. 2;
Thence North 600 feet to the Northeast corner monument No. 3;
Thence West 1500 feet to the Northwest corner monument No. 4;
Thence South 300 feet to the West End Center monument (place of beginning); including
all Dips, Spurs, Angles and Variations.

This claim is marked by five monuments, one at each corner and one at the End Center monument.

This claim encompasses portions of the following quarter section(s) **S/2, Section 30, Township 16 North, Range 12 West, GSRB&M, Arizona.**

The locality of this claim with reference to some natural object or permanent monument and additional information (if any) concerning its locality are as follows: The west side of this claim adjoins the east side of BSL-024.

The above information is shown on the attached map. DATED AND POSTED on the ground this **8th day of November, 2017.**

Agent for Big Sandy Inc

Print Name(s) Rick Crawford

Signature(s) RC

Form MCF100
Revised July 2014

This form is available from the **Arizona Geological Survey** and may be reproduced.

AHC448811

LOCATION NOTICE FOR LODE MINING CLAIM

☐ Amendment BLM Serial # _____


NOTICE IS HEREBY GIVEN that the **BSL-026**

lode mining claim has been located by

Big Sandy Inc

4691 Luna Circle

Moab, Utah 84532



The general course of this claim is West / East and it is situated in Mohave County, Arizona. The claim is fifteen-hundred-feet by six-hundred-feet. 20.66 Total Claim Acreage.

Beginning 10 feet North of this location (Discovery) Monument, at the East End Center monument, and;
Thence South 300 feet to the Southeast corner monument No. 1;
Thence West 1500 feet to the Southwest corner monument No. 2;
Thence North 600 feet to the Northwest corner monument No. 3;
Thence East 1500 feet to the Northeast corner monument No. 4;
Thence South 300 feet to the East End Center monument (place of beginning); including
all Dips, Spurs, Angles and Variations.

This claim is marked by five monuments, one at each corner and one at the End Center monument.

This claim encompasses portions of the following quarter section(s) **SE/4, Section 30, Township 16 North, Range 12 West, GSRB&M, Arizona.**

The locality of this claim with reference to some natural object or permanent monument and additional information (if any) concerning its locality are as follows: The west side of this claim adjoins the east side of BSL-025.

The above information is shown on the attached map. DATED AND POSTED on the ground this **8th day of November, 2017.**

Agent for Big Sandy Inc

Print Name(s) Rick Crawford

Signature(s) 

Form MCF100
Revised July 2014

This form is available from the Arizona Geological Survey and may be reproduced.

AHC448812

LOCATION NOTICE FOR LODE MINING CLAIM

☐ Amendment BLM Serial # _____

NOTICE IS HEREBY GIVEN that the **BSL-027**

loade mining claim has been located by

Big Sandy Inc

4691 Luna Circle

Moab, Utah 84532

BLM
Date
Stamp

RECEIVED
BLM
2018 JAN 29 P 1:38
PHOENIX, ARIZONA

The general course of this claim is East / West and it is situated in Mohave County, Arizona. This claim is fifteen-
hundred-feet by six-hundred-feet. 20.66 Total Claim Acreage.

Beginning 10 feet West of this location (Discovery) Monument, at the West End Center monument, and;
Thence South 300 feet to the Southwest corner monument No. 1;
Thence East 1500 feet to the Southeast corner monument No. 2;
Thence North 600 feet to the Northeast corner monument No. 3;
Thence West 1500 feet to the Northwest corner monument No. 4;
Thence South 300 feet to the West End Center monument (place of beginning); including
all Dips, Spurs, Angles and Variations.

This claim is marked by five monuments, one at each corner and one at the End Center monument.

This claim encompasses portions of the following quarter section(s) **SW/4, Section 29 & SE/4, Section 30,**
Township 16 North, Range 12 West, GSRB&M, Arizona.

The locality of this claim with reference to some natural object or permanent monument and additional information
(if any) concerning its locality are as follows: The west side of this claim adjoins the east side of BSL-026.

The above information is shown on the attached map. DATED AND POSTED on the ground this
8th day of November, 2017.

Agent for Big Sandy Inc

Print Name(s) Rick Crawford

Signature(s) 

Form MCF100
Revised July 2014

This form is available from the **Arizona Geological Survey** and may be reproduced.

AHC448813

LOCATION NOTICE FOR LODE MINING CLAIM

☐ Amendment BLM Serial # _____

NOTICE IS HEREBY GIVEN that the **BSL-028**

lode mining claim has been located by

Big Sandy Inc

4691 Luna Circle

Moab, Utah 84532

BLM
Date
Stamp

RECEIVED
JAN 29 P 1:30
PHOENIX, ARIZONA

The general course of this claim is North / South and it is situated in Mohave County, Arizona. The claim is fifteen-hundred-feet by six-hundred-feet. 20.66 Total Claim Acreage.

Beginning 10 feet South of this location (Discovery) Monument, at the South End Center monument, and;
Thence West 300 feet to the Southwest corner monument No. 1;
Thence North 1500 feet to the Northwest corner monument No. 2;
Thence East 600 feet to the Northeast corner monument No. 3;
Thence South 1500 feet to the Southeast corner monument No. 4;
Thence West 300 feet to the South End Center monument (place of beginning); including
all Dips, Spurs, Angles and Variations.

This claim is marked by five monuments, one at each corner and one at the End Center monument.

This claim encompasses portions of the following quarter section(s) **SW/4, Section 29 & NW/4, Section 32, Township 16 North, Range 12 West, GSRB&M, Arizona.**

The locality of this claim with reference to some natural object or permanent monument and additional information (if any) concerning its locality are as follows: The South end center of this claim is 775 feet south and 300 feet east of the northwest corner of Section 32, Township 16 North, Range 12 West, GSRB&M

The above information is shown on the attached map. DATED AND POSTED on the ground this **8th day of November, 2017.**

Agent for Big Sandy Inc

Print Name(s) Rick Crawford

Signature(s) 

Form MCF100
Revised July 2014

This form is available from the Arizona Geological Survey and may be reproduced.

AMC448814

LOCATION NOTICE FOR LODE MINING CLAIM

☐ Amendment BLM Serial # _____


NOTICE IS HEREBY GIVEN that the **BSL-029**

loade mining claim has been located by

Big Sandy Inc

4691 Luna Circle

Moab, Utah 84532



The general course of this claim is North / South and it is situated in Mohave County, Arizona. This claim is fifteen-hundred-feet by six-hundred-feet. 20.66 Total Claim Acreage.

Beginning 10 feet South of this location (Discovery) Monument, at the South End Center monument, and;
Thence West 300 feet to the Southwest corner monument No. 1;
Thence North 1500 feet to the Northwest corner monument No. 2;
Thence East 600 feet to the Northeast corner monument No. 3;
Thence South 1500 feet to the Southeast corner monument No. 4;
Thence West 300 feet to the South End Center monument (place of beginning); including
all Dips, Spurs, Angles and Variations.

This claim is marked by five monuments, one at each corner and one at the End Center monument.

This claim encompasses portions of the following quarter section(s) **SW/4, Section 29 & NW/4, Section 32, Township 16 North, Range 12 West, GSRB&M, Arizona.**

The locality of this claim with reference to some natural object or permanent monument and additional information (if any) concerning its locality are as follows: The west side of this claim adjoins the east side of BSL-028.

The above information is shown on the attached map. DATED AND POSTED on the ground this **8th day of November, 2017.**

Agent for **Big Sandy Inc**

Print Name(s) Rick Crawford

Signature(s) _____

RC

Form MCF100
Revised July 2014

This form is available from the **Arizona Geological Survey** and may be reproduced.

AHC448815

LOCATION NOTICE FOR LODE MINING CLAIM

☐ Amendment BLM Serial # _____


NOTICE IS HEREBY GIVEN that the **BSL-030**

lode mining claim has been located by

Big Sandy Inc

4691 Luna Circle

Moab, Utah 84532



The general course of this claim is South / North and it is situated in Mohave County, Arizona. This claim is fifteen-hundred-feet by six-hundred-feet. 20.66 Total Claim Acreage.

Beginning 10 feet North of this location (Discovery) Monument, at the North End Center monument, and;
Thence East 300 feet to the Northeast corner monument No. 1;
Thence South 1500 feet to the Southeast corner monument No. 2;
Thence West 600 feet to the Southwest corner monument No. 3;
Thence North 1500 feet to the Northwest corner monument No. 4;
Thence East 300 feet to the North End Center monument (place of beginning); including
all Dips, Spurs, Angles and Variations.

This claim is marked by five monuments, one at each corner and one at the End Center monument.

This claim encompasses portions of the following quarter section(s) **NW/4, Section 32, Township 16 North, Range 12 West, GSRB&M, Arizona.**

The locality of this claim with reference to some natural object or permanent monument and additional information (if any) concerning its locality are as follows: The north side of this claim adjoins the south side of BSL-028.

The above information is shown on the attached map. DATED AND POSTED on the ground this **8th day of November, 2017.**

Agent for Big Sandy Inc

Print Name(s) Rick Crawford

Signature(s) _____

A handwritten signature in dark ink, appearing to be "RC" or "Rick Crawford", written over the signature line.

Form MCF100
Revised July 2014

This form is available from the **Arizona Geological Survey** and may be reproduced.

AMC448816

LOCATION NOTICE FOR LODE MINING CLAIM

☐ Amendment BLM Serial # _____


NOTICE IS HEREBY GIVEN that the **BSL-031**

lode mining claim has been located by

Big Sandy Inc

4691 Luna Circle

Moab, Utah 84532



The general course of this claim is South / North and it is situated in Mohave County, Arizona. This claim is fifteen-hundred-feet by six-hundred-feet. 20.66 Total Claim Acreage.

Beginning 10 feet North of this location (Discovery) Monument, at the North End Center monument, and;
Thence East 300 feet to the Northeast corner monument No. 1;
Thence South 1500 feet to the Southeast corner monument No. 2;
Thence West 600 feet to the Southwest corner monument No. 3;
Thence North 1500 feet to the Northwest corner monument No. 4;
Thence East 300 feet to the North End Center monument (place of beginning); including
all Dips, Spurs, Angles and Variations.

This claim is marked by five monuments, one at each corner and one at the End Center monument.

This claim encompasses portions of the following quarter section(s) NW/4, Section 32, Township 16 North, Range 12 West, GSRB&M, Arizona.

The locality of this claim with reference to some natural object or permanent monument and additional information (if any) concerning its locality are as follows: The west side of this claim adjoins the east side of BSL-030.

The above information is shown on the attached map. DATED AND POSTED on the ground this 8th day of November, 2017.

Agent for Big Sandy Inc

Print Name(s) Rick Crawford

Signature(s) RC

Form MCF100
Revised July 2014

This form is available from the **Arizona Geological Survey** and may be reproduced.

AHC448817

LOCATION NOTICE FOR LODE MINING CLAIM

☐ Amendment BLM Serial # _____


NOTICE IS HEREBY GIVEN that the **BSL-032**

lode mining claim has been located by

Big Sandy Inc

4691 Luna Circle

Moab, Utah 84532



The general course of this claim is North / South and it is situated in Mohave County, Arizona. This claim is fifteen-hundred-feet by six-hundred-feet. 20.66 Total Claim Acreage.

Beginning 10 feet South of this location (Discovery) Monument, at the South End Center monument, and;
Thence West 300 feet to the Southwest corner monument No. 1;
Thence North 1500 feet to the Northwest corner monument No. 2;
Thence East 600 feet to the Northeast corner monument No. 3;
Thence South 1500 feet to the Southeast corner monument No. 4;
Thence West 300 feet to the South End Center monument (place of beginning); including
all Dips, Spurs, Angles and Variations.

This claim is marked by five monuments, one at each corner and one at the End Center monument.

This claim encompasses portions of the following quarter section(s) **W/2, Section 32, Township 16 North, Range 12 West, GSRB&M, Arizona.**

The locality of this claim with reference to some natural object or permanent monument and additional information (if any) concerning its locality are as follows: The north side of this claim adjoins the south side of BSL-030.

The above information is shown on the attached map. DATED AND POSTED on the ground this **8th day of November, 2017.**

Agent for Big Sandy Inc

Print Name(s) Rick Crawford

Signature(s) RC

Form MCF100
Revised July 2014

This form is available from the **Arizona Geological Survey** and may be reproduced.

AHC448818

LOCATION NOTICE FOR LODE MINING CLAIM

☐ Amendment BLM Serial # _____


NOTICE IS HEREBY GIVEN that the **BSL-033**

lode mining claim has been located by

Big Sandy Inc

4691 Luna Circle

Moab, Utah 84532



The general course of this claim is North / South and it is situated in Mohave County, Arizona. This claim is fifteen-hundred-feet by six-hundred-feet. 20.66 Total Claim Acreage.

Beginning 10 feet South of this location (Discovery) Monument, at the South End Center monument, and;
Thence West 300 feet to the Southwest corner monument No. 1;
Thence North 1500 feet to the Northwest corner monument No. 2;
Thence East 600 feet to the Northeast corner monument No. 3;
Thence South 1500 feet to the Southeast corner monument No. 4;
Thence West 300 feet to the South End Center monument (place of beginning); including
all Dips, Spurs, Angles and Variations.

This claim is marked by five monuments, one at each corner and one at the End Center monument.

This claim encompasses portions of the following quarter section(s) **W/2, Section 32, Township 16 North, Range 12 West, GSRB&M, Arizona.**

The locality of this claim with reference to some natural object or permanent monument and additional information (if any) concerning its locality are as follows: The west side of this claim adjoins the east side of BSL-032.

The above information is shown on the attached map. DATED AND POSTED on the ground this **8th day of November, 2017.**

Agent for Big Sandy Inc

Print Name(s) Rick Crawford

Signature(s) RC

Form MCF100
Revised July 2014

This form is available from the **Arizona Geological Survey** and may be reproduced.

AHC448819

LOCATION NOTICE FOR LODE MINING CLAIM

☐ Amendment BLM Serial # _____

NOTICE IS HEREBY GIVEN that the **BSL-034**

lode mining claim has been located by

Big Sandy Inc

4691 Luna Circle

Moab, Utah 84532

The general course of this claim is South / North and it is situated in Mohave County, Arizona. This claim is fifteen-hundred-feet by six-hundred-feet. 20.66 Total Claim Acreage.

BLM
Date
Stamp

RECEIVED
2018 JAN 29 10 39
PHOENIX, ARIZONA

Beginning 10 feet North of this location (Discovery) Monument, at the North End Center monument, and;
Thence East 300 feet to the Northeast corner monument No. 1;
Thence South 1500 feet to the Southeast corner monument No. 2;
Thence West 600 feet to the Southwest corner monument No. 3;
Thence North 1500 feet to the Northwest corner monument No. 4;
Thence East 300 feet to the North End Center monument (place of beginning); including
all Dips, Spurs, Angles and Variations.

This claim is marked by five monuments, one at each corner and one at the End Center monument.

This claim encompasses portions of the following quarter section(s) **SW/4, Section 32, Township 16 North, Range 12 West, GSRB&M, Arizona.**

The locality of this claim with reference to some natural object or permanent monument and additional information (if any) concerning its locality are as follows: The north side of this claim adjoins the south side of BSL-032.

The above information is shown on the attached map. DATED AND POSTED on the ground this **8th day of November, 2017.**

Agent for **Big Sandy Inc**

Print Name(s) Rick Crawford

Signature(s) RC

Form MCF100
Revised July 2014

This form is available from the **Arizona Geological Survey** and may be reproduced.

AHC448820

LOCATION NOTICE FOR LODE MINING CLAIM

☐ Amendment BLM Serial # _____

NOTICE IS HEREBY GIVEN that the **BSL-035**

lode mining claim has been located by

Big Sandy Inc

4691 Luna Circle

Moab, Utah 84532

BLM
Date
Stamp

RECEIVED
2018 JAN 29 P 1:39
PHOENIX, ARIZONA

The general course of this claim is South / North and it is situated in Mohave County, Arizona. This claim is fifteen-hundred-feet by six-hundred-feet. 20.66 Total Claim Acreage.

Beginning 10 feet North of this location (Discovery) Monument, at the North End Center monument, and;
Thence East 300 feet to the Northeast corner monument No. 1;
Thence South 1500 feet to the Southeast corner monument No. 2;
Thence West 600 feet to the Southwest corner monument No. 3;
Thence North 1500 feet to the Northwest corner monument No. 4;
Thence East 300 feet to the North End Center monument (place of beginning); including
all Dips, Spurs, Angles and Variations.

This claim is marked by five monuments, one at each corner and one at the End Center monument.

This claim encompasses portions of the following quarter section(s) **SW/4, Section 32, Township 16 North, Range 12 West, GSRB&M, Arizona.**

The locality of this claim with reference to some natural object or permanent monument and additional information (if any) concerning its locality are as follows: The west side of this claim adjoins the east side of BSL-034.

The above information is shown on the attached map. DATED AND POSTED on the ground this **8th day of November, 2017.**

Agent for **Big Sandy Inc**

Print Name(s) Rick Crawford

Signature(s) _____

RC

Form MCF100
Revised July 2014

This form is available from the **Arizona Geological Survey** and may be reproduced.

AHC448821

LOCATION NOTICE FOR LODE MINING CLAIM

☐ Amendment BLM Serial # _____

NOTICE IS HEREBY GIVEN that the **BSL-036**

lode mining claim has been located by

Big Sandy Inc

4691 Luna Circle

Moab, Utah 84532

BLM
Date
Stamp

RECEIVED
2010 JAN 29 PM 1:39
PHOENIX, ARIZONA

The general course of this claim is North / South and it is situated in Mohave County, Arizona. This claim is fifteen-hundred-feet by six-hundred-feet. 20.66 Total Claim Acreage.

Beginning 10 feet South of this location (Discovery) Monument, at the South End Center monument, and;
Thence West 300 feet to the Southwest corner monument No. 1;
Thence North 1500 feet to the Northwest corner monument No. 2;
Thence East 600 feet to the Northeast corner monument No. 3;
Thence South 1500 feet to the Southeast corner monument No. 4;
Thence West 300 feet to the South End Center monument (place of beginning); including
all Dips, Spurs, Angles and Variations.

This claim is marked by five monuments, one at each corner and one at the End Center monument.

This claim encompasses portions of the following quarter section(s) **NW/4, Section 6, Township 15 North, Range 12 West, GSRB&M, Arizona.**

The locality of this claim with reference to some natural object or permanent monument and additional information (if any) concerning its locality are as follows: The South end center of this claim is 1,500 feet south and 303 feet east of the northwest corner of Section 6, Township 15 North, Range 12 West, GSRB&M

The above information is shown on the attached map. DATED AND POSTED on the ground this **8th day of November, 2017.**

Agent for Big Sandy Inc

Print Name(s) Rick Crawford

Signature(s) RC

Form MCF100
Revised July 2014

This form is available from the Arizona Geological Survey and may be reproduced.

AHC448822

LOCATION NOTICE FOR LODE MINING CLAIM

☐ Amendment BLM Serial # _____

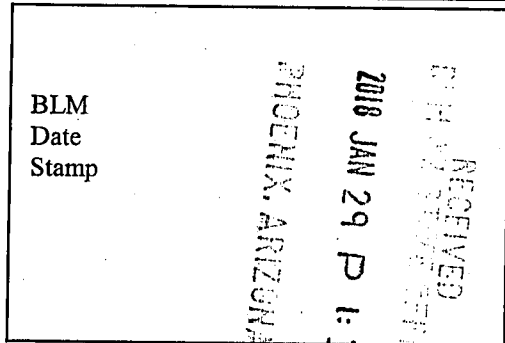
NOTICE IS HEREBY GIVEN that the **BSL-037**

lode mining claim has been located by

Big Sandy Inc

4691 Luna Circle

Moab, Utah 84532



The general course of this claim is South / North and it is situated in Mohave County, Arizona. This claim is fifteen-hundred-feet by six-hundred-feet. 20.66 Total Claim Acreage.

Beginning 10 feet North of this location (Discovery) Monument, at the North End Center monument, and;
Thence East 300 feet to the Northeast corner monument No. 1;
Thence South 1500 feet to the Southeast corner monument No. 2;
Thence West 600 feet to the Southwest corner monument No. 3;
Thence North 1500 feet to the Northwest corner monument No. 4;
Thence East 300 feet to the North End Center monument (place of beginning); including
all Dips, Spurs, Angles and Variations.

This claim is marked by five monuments, one at each corner and one at the End Center monument.

This claim encompasses portions of the following quarter section(s) W/2, Section 6, Township 15 North, Range 12 West, GSRB&M, Arizona.

The locality of this claim with reference to some natural object or permanent monument and additional information (if any) concerning its locality are as follows: The north side of this claim adjoins the south side of BSL-036.

The above information is shown on the attached map. DATED AND POSTED on the ground this 8th day of November, 2017.

Agent for Big Sandy Inc

Print Name(s) Rick Crawford

Signature(s) RC

Form MCF100
Revised July 2014

This form is available from the **Arizona Geological Survey** and may be reproduced.

AHC448823

LOCATION NOTICE FOR LODE MINING CLAIM

☐ Amendment BLM Serial # _____

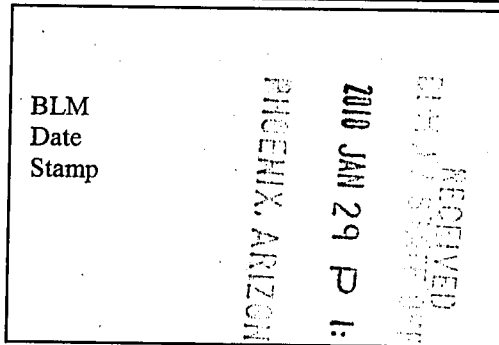
NOTICE IS HEREBY GIVEN that the **BSL-038**

lode mining claim has been located by

Big Sandy Inc

4691 Luna Circle

Moab, Utah 84532



The general course of this claim is North / South and it is situated in Mohave County, Arizona. This claim is fifteen-hundred-feet by six-hundred-feet. 20.66 Total Claim Acreage.

Beginning 10 feet South of this location (Discovery) Monument, at the South End Center monument, and;
Thence West 300 feet to the Southwest corner monument No. 1;
Thence North 1500 feet to the Northwest corner monument No. 2;
Thence East 600 feet to the Northeast corner monument No. 3;
Thence South 1500 feet to the Southeast corner monument No. 4;
Thence West 300 feet to the South End Center monument (place of beginning); including
all Dips, Spurs, Angles and Variations.

This claim is marked by five monuments, one at each corner and one at the End Center monument.

This claim encompasses portions of the following quarter section(s) **NW/4, Section 6, Township 15 North, Range 12 West, GSRB&M, Arizona.**

The locality of this claim with reference to some natural object or permanent monument and additional information (if any) concerning its locality are as follows: The west side of this claim adjoins the east side of BSL-036.

The above information is shown on the attached map. DATED AND POSTED on the ground this **8th day of November, 2017.**

Agent for Big Sandy Inc

Print Name(s) Rick Crawford

Signature(s) RC

Form MCF100
Revised July 2014

This form is available from the **Arizona Geological Survey** and may be reproduced.

AHC448824

LOCATION NOTICE FOR LODE MINING CLAIM

☐ Amendment BLM Serial # _____

NOTICE IS HEREBY GIVEN that the **BSL-039**

lode mining claim has been located by

Big Sandy Inc

4691 Luna Circle

Moab, Utah 84532

BLM
Date
Stamp

RECEIVED
EL PASO DISTRICT OFFICE
2018 JAN 29 P 1:39
PHOENIX, ARIZONA

The general course of this claim is South / North and it is situated in Mohave County, Arizona. This claim is fifteen-hundred-feet by six-hundred-feet. 20.66 Total Claim Acreage.

Beginning 10 feet North of this location (Discovery) Monument, at the North End Center monument, and;
Thence East 300 feet to the Northeast corner monument No. 1;
Thence South 1500 feet to the Southeast corner monument No. 2;
Thence West 600 feet to the Southwest corner monument No. 3;
Thence North 1500 feet to the Northwest corner monument No. 4;
Thence East 300 feet to the North End Center monument (place of beginning); including
all Dips, Spurs, Angles and Variations.

This claim is marked by five monuments, one at each corner and one at the End Center monument.

This claim encompasses portions of the following quarter section(s) W/2, Section 6, Township 15 North, Range 12 West, GSRB&M, Arizona.

The locality of this claim with reference to some natural object or permanent monument and additional information (if any) concerning its locality are as follows: The north side of this claim adjoins the south side of BSL-038.

The above information is shown on the attached map. DATED AND POSTED on the ground this **8th day of November, 2017.**

Agent for Big Sandy Inc

Print Name(s) Rick Crawford

Signature(s) _____

Form MCF100
Revised July 2014

This form is available from the Arizona Geological Survey and may be reproduced.

AHC448825

LOCATION NOTICE FOR LODE MINING CLAIM

☐ Amendment BLM Serial # _____

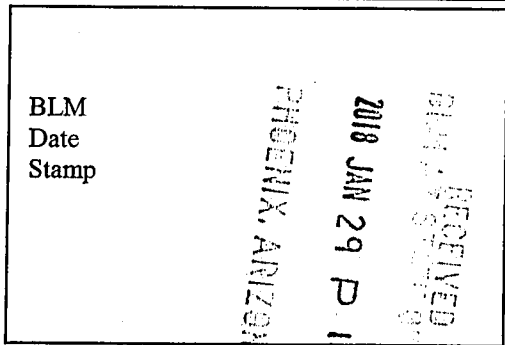
NOTICE IS HEREBY GIVEN that the **BSL-040**

loade mining claim has been located by

Big Sandy Inc

4691 Luna Circle

Moab, Utah 84532



The general course of this claim is North / South and it is situated in Mohave County, Arizona. This claim is fifteen-hundred-feet by six-hundred-feet. 20.66 Total Claim Acreage.

Beginning 10 feet South of this location (Discovery) Monument, at the South End Center monument, and;
Thence West 300 feet to the Southwest corner monument No. 1;
Thence North 1500 feet to the Northwest corner monument No. 2;
Thence East 600 feet to the Northeast corner monument No. 3;
Thence South 1500 feet to the Southeast corner monument No. 4;
Thence West 300 feet to the South End Center monument (place of beginning); including
all Dips, Spurs, Angles and Variations.

This claim is marked by five monuments, one at each corner and one at the End Center monument.

This claim encompasses portions of the following quarter section(s) **NW/4, Section 6, Township 15 North, Range 12 West, GSRB&M, Arizona.**

The locality of this claim with reference to some natural object or permanent monument and additional information (if any) concerning its locality are as follows: The west side of this claim adjoins the east side of BSL-038.

The above information is shown on the attached map. DATED AND POSTED on the ground this **8th day of November, 2017.**

Agent for Big Sandy Inc

Print Name(s) Rick Crawford

Signature(s) RC

Form MCF100
Revised July 2014

This form is available from the **Arizona Geological Survey** and may be reproduced.

AHC448826

LOCATION NOTICE FOR LODE MINING CLAIM

☐ Amendment BLM Serial # _____

NOTICE IS HEREBY GIVEN that the **BSL-041**

lode mining claim has been located by

Big Sandy Inc

4691 Luna Circle

Moab, Utah 84532

BLM
Date
Stamp

RECEIVED
BLM
2018 JAN 29 P 1:39
PHOENIX, ARIZONA

The general course of this claim is South / North and it is situated in Mohave County, Arizona. This claim is fifteen-hundred-feet by six-hundred-feet. 20.66 Total Claim Acreage.

Beginning 10 feet North of this location (Discovery) Monument, at the North End Center monument, and;
Thence East 300 feet to the Northeast corner monument No. 1;
Thence South 1500 feet to the Southeast corner monument No. 2;
Thence West 600 feet to the Southwest corner monument No. 3;
Thence North 1500 feet to the Northwest corner monument No. 4;
Thence East 300 feet to the North End Center monument (place of beginning); including
all Dips, Spurs, Angles and Variations.

This claim is marked by five monuments, one at each corner and one at the End Center monument.

This claim encompasses portions of the following quarter section(s) **W/2, Section 6, Township 15 North, Range 12 West, GSRB&M, Arizona.**

The locality of this claim with reference to some natural object or permanent monument and additional information (if any) concerning its locality are as follows: The north side of this claim adjoins the south side of BSL-040.

The above information is shown on the attached map. DATED AND POSTED on the ground this **8th day of November, 2017.**

Agent for **Big Sandy Inc**

Print Name(s) Rick Crawford

Signature(s) RC

Form MCF100
Revised July 2014

This form is available from the **Arizona Geological Survey** and may be reproduced.

AHC448827

LOCATION NOTICE FOR LODE MINING CLAIM

☐ Amendment BLM Serial # _____


NOTICE IS HEREBY GIVEN that the **BSL-042**

lode mining claim has been located by

Big Sandy Inc

4691 Luna Circle

Moab, Utah 84532



The general course of this claim is North / South and it is situated in Mohave County, Arizona. This claim is fifteen-hundred-feet by six-hundred-feet. 20.66 Total Claim Acreage.

Beginning 10 feet South of this location (Discovery) Monument, at the South End Center monument, and;
Thence West 300 feet to the Southwest corner monument No. 1;
Thence North 1500 feet to the Northwest corner monument No. 2;
Thence East 600 feet to the Northeast corner monument No. 3;
Thence South 1500 feet to the Southeast corner monument No. 4;
Thence West 300 feet to the South End Center monument (place of beginning); including
all Dips, Spurs, Angles and Variations.

This claim is marked by five monuments, one at each corner and one at the End Center monument.

This claim encompasses portions of the following quarter section(s) **NW/4, Section 6, Township 15 North, Range 12 West, GSRB&M, Arizona.**

The locality of this claim with reference to some natural object or permanent monument and additional information (if any) concerning its locality are as follows: The west side of this claim adjoins the east side of BSL-040.

The above information is shown on the attached map. DATED AND POSTED on the ground this **8th day of November, 2017.**

Agent for Big Sandy Inc

Print Name(s) Rick Crawford

Signature(s) _____

Form MCF100
Revised July 2014

This form is available from the Arizona Geological Survey and may be reproduced.

AHC448828

LOCATION NOTICE FOR LODE MINING CLAIM

☐ Amendment BLM Serial # _____


NOTICE IS HEREBY GIVEN that the **BSL-043**

lode mining claim has been located by

Big Sandy Inc

4691 Luna Circle

Moab, Utah 84532



The general course of this claim is South / North and it is situated in Mohave County, Arizona. This claim is fifteen-hundred-feet by six-hundred-feet. 20.66 Total Claim Acreage.

Beginning 10 feet North of this location (Discovery) Monument, at the North End Center monument, and;
Thence East 300 feet to the Northeast corner monument No. 1;
Thence South 1500 feet to the Southeast corner monument No. 2;
Thence West 600 feet to the Southwest corner monument No. 3;
Thence North 1500 feet to the Northwest corner monument No. 4;
Thence East 300 feet to the North End Center monument (place of beginning); including
all Dips, Spurs, Angles and Variations.

This claim is marked by five monuments, one at each corner and one at the End Center monument.

This claim encompasses portions of the following quarter section(s) **W/2, Section 6, Township 15 North, Range 12 West, GSRB&M, Arizona.**

The locality of this claim with reference to some natural object or permanent monument and additional information (if any) concerning its locality are as follows: The north side of this claim adjoins the south side of BSL-042.

The above information is shown on the attached map: DATED AND POSTED on the ground this **8th day of November, 2017.**

Agent for **Big Sandy Inc**

Print Name(s) Rick Crawford

Signature(s) RL

Form MCF100
Revised July 2014

This form is available from the **Arizona Geological Survey** and may be reproduced.

AHC448829

LOCATION NOTICE FOR LODE MINING CLAIM

☐ Amendment BLM Serial # _____

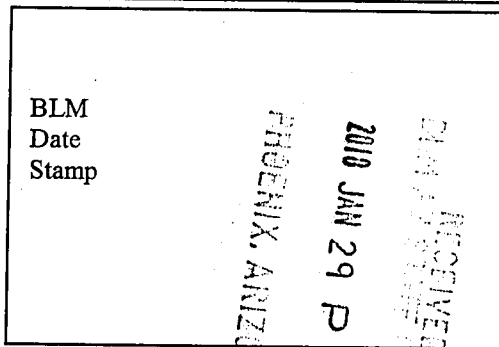
NOTICE IS HEREBY GIVEN that the **BSL-044**

loade mining claim has been located by

Big Sandy Inc

4691 Luna Circle

Moab, Utah 84532



The general course of this claim is North / South and it is situated in Mohave County, Arizona. This claim is fifteen-hundred-feet by six-hundred-feet. 20.66 Total Claim Acreage.

Beginning 10 feet South of this location (Discovery) Monument, at the South End Center monument, and;
Thence West 300 feet to the Southwest corner monument No. 1;
Thence North 1500 feet to the Northwest corner monument No. 2;
Thence East 600 feet to the Northeast corner monument No. 3;
Thence South 1500 feet to the Southeast corner monument No. 4;
Thence West 300 feet to the South End Center monument (place of beginning); including
all Dips, Spurs, Angles and Variations.

This claim is marked by five monuments, one at each corner and one at the End Center monument.

This claim encompasses portions of the following quarter section(s) N/2, Section 6, Township 15 North, Range 12 West, GSRB&M, Arizona.

The locality of this claim with reference to some natural object or permanent monument and additional information (if any) concerning its locality are as follows: The west side of this claim adjoins the east side of BSL-042.

The above information is shown on the attached map. DATED AND POSTED on the ground this 8th day of November, 2017.

Agent for Big Sandy Inc

Print Name(s) Rick Crawford

Signature(s) RLC

Form MCF100
Revised July 2014

This form is available from the Arizona Geological Survey and may be reproduced.

AHC448830

LOCATION NOTICE FOR LODE MINING CLAIM

☐ Amendment BLM Serial # _____


NOTICE IS HEREBY GIVEN that the **BSL-045**

lode mining claim has been located by

Big Sandy Inc

4691 Luna Circle

Moab, Utah 84532



The general course of this claim is South / North and it is situated in Mohave County, Arizona. This claim is fifteen-hundred-feet by six-hundred-feet. 20.66 Total Claim Acreage.

Beginning 10 feet North of this location (Discovery) Monument, at the North End Center monument, and;
Thence East 300 feet to the Northeast corner monument No. 1;
Thence South 1500 feet to the Southeast corner monument No. 2;
Thence West 600 feet to the Southwest corner monument No. 3;
Thence North 1500 feet to the Northwest corner monument No. 4;
Thence East 300 feet to the North End Center monument (place of beginning); including
all Dips, Spurs, Angles and Variations.

This claim is marked by five monuments, one at each corner and one at the End Center monument.

This claim encompasses portions of the following quarter section(s) **All of Section 6, Township 15 North, Range 12 West, GSRB&M, Arizona.**

The locality of this claim with reference to some natural object or permanent monument and additional information (if any) concerning its locality are as follows: The north side of this claim adjoins the south side of BSL-044.

The above information is shown on the attached map. DATED AND POSTED on the ground this **8th day of November, 2017.**

Agent for Big Sandy Inc

Print Name(s) Rick Crawford

Signature(s) _____

Form MCF100
Revised July 2014

This form is available from the **Arizona Geological Survey** and may be reproduced.

AHC448831

LOCATION NOTICE FOR LODE MINING CLAIM

☐ Amendment BLM Serial # _____

NOTICE IS HEREBY GIVEN that the **BSL-046**

lode mining claim has been located by

Big Sandy Inc

4691 Luna Circle

Moab, Utah 84532

BLM
Date
Stamp

RECEIVED
BLM
JAN 29 P 1 28
PHOENIX, ARIZONA

The general course of this claim is North / South and it is situated in Mohave County, Arizona. The claim is fifteen-hundred-feet by six-hundred-feet. 20.66 Total Claim Acreage.

Beginning 10 feet South of this location (Discovery) Monument, at the South End Center monument, and;
Thence West 300 feet to the Southwest corner monument No. 1;
Thence North 1500 feet to the Northwest corner monument No. 2;
Thence East 600 feet to the Northeast corner monument No. 3;
Thence South 1500 feet to the Southeast corner monument No. 4;
Thence West 300 feet to the South End Center monument (place of beginning); including
all Dips, Spurs, Angles and Variations.

This claim is marked by five monuments, one at each corner and one at the End Center monument.

This claim encompasses portions of the following quarter section(s) NE/4, Section 6, Township 15 North, Range 12 West, GSRB&M, Arizona.

The locality of this claim with reference to some natural object or permanent monument and additional information (if any) concerning its locality are as follows: The west side of this claim adjoins the east side of BSL-044.

The above information is shown on the attached map. DATED AND POSTED on the ground this 8th day of November, 2017.

Agent for Big Sandy Inc

Print Name(s) Rick Crawford

Signature(s) RC

Form MCF100
Revised July 2014

This form is available from the **Arizona Geological Survey** and may be reproduced.

AHC448832

LOCATION NOTICE FOR LODE MINING CLAIM

☐ Amendment BLM Serial # _____

NOTICE IS HEREBY GIVEN that the **BSL-047**

lode mining claim has been located by

Big Sandy Inc

4691 Luna Circle

Moab, Utah 84532

BLM
Date
Stamp

RECEIVED
2018 JAN 29 P 1:30
PHOENIX, ARIZONA

The general course of this claim is South / North and it is situated in Mohave County, Arizona. This claim is fifteen-hundred-feet by six-hundred-feet. 20.66 Total Claim Acreage.

Beginning 10 feet North of this location (Discovery) Monument, at the North End Center monument, and;
Thence East 300 feet to the Northeast corner monument No. 1;
Thence South 1500 feet to the Southeast corner monument No. 2;
Thence West 600 feet to the Southwest corner monument No. 3;
Thence North 1500 feet to the Northwest corner monument No. 4;
Thence East 300 feet to the North End Center monument (place of beginning); including
all Dips, Spurs, Angles and Variations.

This claim is marked by five monuments, one at each corner and one at the End Center monument.

This claim encompasses portions of the following quarter section(s) E/2, Section 6, Township 15 North, Range 12 West, GSRB&M, Arizona.

The locality of this claim with reference to some natural object or permanent monument and additional information (if any) concerning its locality are as follows: The north side of this claim adjoins the south side of BSL-046.

The above information is shown on the attached map. DATED AND POSTED on the ground this 8th day of November, 2017.

Agent for Big Sandy Inc

Print Name(s) Rick Crawford

Signature(s) 

Form MCF100
Revised July 2014

This form is available from the Arizona Geological Survey and may be reproduced.

AN 448833

LOCATION NOTICE FOR LODE MINING CLAIM

☐ Amendment BLM Serial # _____


NOTICE IS HEREBY GIVEN that the **BSL-048**

lode mining claim has been located by

Big Sandy Inc

4691 Luna Circle

Moab, Utah 84532



The general course of this claim is North / South and it is situated in Mohave County, Arizona. This claim is fifteen-hundred-feet by six-hundred-feet. 20.66 Total Claim Acreage.

Beginning 10 feet South of this location (Discovery) Monument, at the South End Center monument, and;
Thence West 300 feet to the Southwest corner monument No. 1;
Thence North 1500 feet to the Northwest corner monument No. 2;
Thence East 600 feet to the Northeast corner monument No. 3;
Thence South 1500 feet to the Southeast corner monument No. 4;
Thence West 300 feet to the South End Center monument (place of beginning); including
all Dips, Spurs, Angles and Variations.

This claim is marked by five monuments, one at each corner and one at the End Center monument.

This claim encompasses portions of the following quarter section(s) **NE/4, Section 6, Township 15 North, Range 12 West, GSRB&M, Arizona.**

The locality of this claim with reference to some natural object or permanent monument and additional information (if any) concerning its locality are as follows: The west side of this claim adjoins the east side of BSL-046.

The above information is shown on the attached map. DATED AND POSTED on the ground this **8th day of November, 2017.**

Agent for Big Sandy Inc

Print Name(s) Rick Crawford

Signature(s) _____
RC

Form MCF100
Revised July 2014

This form is available from the **Arizona Geological Survey** and may be reproduced.

AHC448834

LOCATION NOTICE FOR LODE MINING CLAIM

☐ Amendment BLM Serial # _____


NOTICE IS HEREBY GIVEN that the **BSL-049**

lode mining claim has been located by

Big Sandy Inc

4691 Luna Circle

Moab, Utah 84532



The general course of this claim is South / North and it is situated in Mohave County, Arizona. The claim is fifteen-hundred-feet by six-hundred-feet. 20.66 Total Claim Acreage.

Beginning 10 feet North of this location (Discovery) Monument, at the North End Center monument, and;
Thence East 300 feet to the Northeast corner monument No. 1;
Thence South 1500 feet to the Southeast corner monument No. 2;
Thence West 600 feet to the Southwest corner monument No. 3;
Thence North 1500 feet to the Northwest corner monument No. 4;
Thence East 300 feet to the North End Center monument (place of beginning); including all Dips, Spurs, Angles and Variations.

This claim is marked by five monuments, one at each corner and one at the End Center monument.

This claim encompasses portions of the following quarter section(s) **E/2, Section 6, Township 15 North, Range 12 West, GSRB&M, Arizona.**

The locality of this claim with reference to some natural object or permanent monument and additional information (if any) concerning its locality are as follows: The north side of this claim adjoins the south side of BSL-048.

The above information is shown on the attached map. DATED AND POSTED on the ground this **8th day of November, 2017.**

Agent for **Big Sandy Inc**

Print Name(s) Rick Crawford

Signature(s) _____

A handwritten signature in black ink, appearing to be "RC" or "Rick Crawford", written over a horizontal line.

Form MCF100
Revised July 2014

This form is available from the **Arizona Geological Survey** and may be reproduced.

AHC448835

LOCATION NOTICE FOR LODE MINING CLAIM

☐ Amendment BLM Serial # _____

NOTICE IS HEREBY GIVEN that the **BSL-050**

lode mining claim has been located by

Big Sandy Inc

4691 Luna Circle

Moab, Utah 84532

BLM
Date
Stamp

RECEIVED
2018 JAN 29 P 11:48
PHOENIX, ARIZONA

The general course of this claim is North / South and it is situated in Mohave County, Arizona. This claim is fifteen-hundred-feet by six-hundred-feet. 20.66 Total Claim Acreage.

Beginning 10 feet South of this location (Discovery) Monument, at the South End Center monument, and;
Thence West 300 feet to the Southwest corner monument No. 1;
Thence North 1500 feet to the Northwest corner monument No. 2;
Thence East 600 feet to the Northeast corner monument No. 3;
Thence South 1500 feet to the Southeast corner monument No. 4;
Thence West 300 feet to the South End Center monument (place of beginning); including
all Dips, Spurs, Angles and Variations.

This claim is marked by five monuments, one at each corner and one at the End Center monument.

This claim encompasses portions of the following quarter section(s) **NE/4, Section 6, Township 15 North, Range 12 West, GSRB&M, Arizona.**

The locality of this claim with reference to some natural object or permanent monument and additional information (if any) concerning its locality are as follows: The west side of this claim adjoins the east side of BSL-048.

The above information is shown on the attached map. DATED AND POSTED on the ground this **8th day of November, 2017.**

Agent for **Big Sandy Inc**

Print Name(s) Rick Crawford

Signature(s) _____
RC

Form MCF100
Revised July 2014

This form is available from the Arizona Geological Survey and may be reproduced.

AHC448836

LOCATION NOTICE FOR LODE MINING CLAIM

☐ Amendment BLM Serial # _____


NOTICE IS HEREBY GIVEN that the **BSL-051**

lode mining claim has been located by

Big Sandy Inc

4691 Luna Circle

Moab, Utah 84532



The general course of this claim is South / North and it is situated in Mohave County, Arizona. This claim is fifteen-hundred-feet by six-hundred-feet. 20.66 Total Claim Acreage.

Beginning 10 feet North of this location (Discovery) Monument, at the North End Center monument, and;
Thence East 300 feet to the Northeast corner monument No. 1;
Thence South 1500 feet to the Southeast corner monument No. 2;
Thence West 600 feet to the Southwest corner monument No. 3;
Thence North 1500 feet to the Northwest corner monument No. 4;
Thence East 300 feet to the North End Center monument (place of beginning); including
all Dips, Spurs, Angles and Variations.

This claim is marked by five monuments, one at each corner and one at the End Center monument.

This claim encompasses portions of the following quarter section(s) E/2, Section 6, Township 15 North, Range 12 West, GSRB&M, Arizona.

The locality of this claim with reference to some natural object or permanent monument and additional information (if any) concerning its locality are as follows: The north side of this claim adjoins the south side of BSL-050.

The above information is shown on the attached map. DATED AND POSTED on the ground this 8th day of November, 2017.

Agent for Big Sandy Inc

Print Name(s) Rick Crawford

Signature(s) RC

Form MCF100
Revised July 2014

This form is available from the **Arizona Geological Survey** and may be reproduced.

AHC448837

LOCATION NOTICE FOR LODE MINING CLAIM

☐ Amendment BLM Serial # _____

NOTICE IS HEREBY GIVEN that the **BSL-052**

lode mining claim has been located by

Big Sandy Inc

4691 Luna Circle

Moab, Utah 84532

BLM
Date
Stamp

RECEIVED
2018 JAN 29 P 1 40
PHOENIX, ARIZONA

The general course of this claim is North / South and it is situated in Mohave County, Arizona. This claim is fifteen-hundred-feet by six-hundred-feet. 20.66 Total Claim Acreage.

Beginning 10 feet South of this location (Discovery) Monument, at the South End Center monument, and;
Thence West 300 feet to the Southwest corner monument No. 1;
Thence North 1500 feet to the Northwest corner monument No. 2;
Thence East 600 feet to the Northeast corner monument No. 3;
Thence South 1500 feet to the Southeast corner monument No. 4;
Thence West 300 feet to the South End Center monument (place of beginning); including
all Dips, Spurs, Angles and Variations.

This claim is marked by five monuments, one at each corner and one at the End Center monument.

This claim encompasses portions of the following quarter section(s) NW/4, Section 5 & NE/4, Section 6,
Township 15 North, Range 12 West, GSRB&M, Arizona.

The locality of this claim with reference to some natural object or permanent monument and additional information
(if any) concerning its locality are as follows: The west side of this claim adjoins the east side of BSL-050.

The above information is shown on the attached map. DATED AND POSTED on the ground this
8th day of November, 2017.

Agent for Big Sandy Inc

Print Name(s) Rick Crawford

Signature(s) RC

Form MCF100
Revised July 2014

This form is available from the **Arizona Geological Survey** and may be reproduced.

AHC 448838

LOCATION NOTICE FOR LODE MINING CLAIM

☐ Amendment BLM Serial # _____

NOTICE IS HEREBY GIVEN that the **BSL-053**

lode mining claim has been located by

Big Sandy Inc

4691 Luna Circle

Moab, Utah 84532

BLM
Date
Stamp

RECEIVED
BLM
2016 JAN 29 P 1:49
PHOENIX, ARIZONA

The general course of this claim is South / North and it is situated in Mohave County, Arizona. This claim is fifteen-hundred-feet by six-hundred-feet. 20.66 Total Claim Acreage.

Beginning 10 feet North of this location (Discovery) Monument, at the North End Center monument, and;
Thence East 300 feet to the Northeast corner monument No. 1;
Thence South 1500 feet to the Southeast corner monument No. 2;
Thence West 600 feet to the Southwest corner monument No. 3;
Thence North 1500 feet to the Northwest corner monument No. 4;
Thence East 300 feet to the North End Center monument (place of beginning); including
all Dips, Spurs, Angles and Variations.

This claim is marked by five monuments, one at each corner and one at the End Center monument.

This claim encompasses portions of the following quarter section(s) **W/2, Section 5 & E/2, Section 6, Township 15 North, Range 12 West, GSRB&M, Arizona.**

The locality of this claim with reference to some natural object or permanent monument and additional information (if any) concerning its locality are as follows: The north side of this claim adjoins the south side of BSL-052.

The above information is shown on the attached map. DATED AND POSTED on the ground this **8th day of November, 2017.**

Agent for **Big Sandy Inc**

Print Name(s) Rick Crawford

Signature(s) RC

Form MCF100
Revised July 2014

This form is available from the **Arizona Geological Survey** and may be reproduced.

AHC448839

LOCATION NOTICE FOR LODE MINING CLAIM

☐ Amendment BLM Serial # _____


NOTICE IS HEREBY GIVEN that the **BSL-054**

lode mining claim has been located by

Big Sandy Inc

4691 Luna Circle

Moab, Utah 84532



The general course of this claim is North / South and it is situated in Mohave County, Arizona. This claim is fifteen-hundred-feet by six-hundred-feet. 20.66 Total Claim Acreage.

Beginning 10 feet South of this location (Discovery) Monument, at the South End Center monument, and;
Thence West 300 feet to the Southwest corner monument No. 1;
Thence North 1500 feet to the Northwest corner monument No. 2;
Thence East 600 feet to the Northeast corner monument No. 3;
Thence South 1500 feet to the Southeast corner monument No. 4;
Thence West 300 feet to the South End Center monument (place of beginning); including
all Dips, Spurs, Angles and Variations.

This claim is marked by five monuments, one at each corner and one at the End Center monument.

This claim encompasses portions of the following quarter section(s) **SW/4, Section 6, Township 15 North, Range 12 West, GSRB&M, Arizona.**

The locality of this claim with reference to some natural object or permanent monument and additional information (if any) concerning its locality are as follows: The north side of this claim adjoins the south side of BSL-037.

The above information is shown on the attached map. DATED AND POSTED on the ground this **8th day of November, 2017.**

Agent for **Big Sandy Inc**

Print Name(s) Rick Crawford

Signature(s) _____

RC

Form MCF100
Revised July 2014

This form is available from the **Arizona Geological Survey** and may be reproduced.

AHC 448840

LOCATION NOTICE FOR LODE MINING CLAIM

☐ Amendment BLM Serial # _____


NOTICE IS HEREBY GIVEN that the **BSL-055**

lode mining claim has been located by

Big Sandy Inc

4691 Luna Circle

Moab, Utah 84532



The general course of this claim is North / South and it is situated in Mohave County, Arizona. This claim is fifteen-hundred-feet by six-hundred-feet. 20.66 Total Claim Acreage.

Beginning 10 feet South of this location (Discovery) Monument, at the South End Center monument, and;
Thence West 300 feet to the Southwest corner monument No. 1;
Thence North 1500 feet to the Northwest corner monument No. 2;
Thence East 600 feet to the Northeast corner monument No. 3;
Thence South 1500 feet to the Southeast corner monument No. 4;
Thence West 300 feet to the South End Center monument (place of beginning); including
all Dips, Spurs, Angles and Variations.

This claim is marked by five monuments, one at each corner and one at the End Center monument.


This claim encompasses portions of the following quarter section(s) **SW/4, Section 6, Township 15 North, Range 12 West, GSRB&M, Arizona.**

The locality of this claim with reference to some natural object or permanent monument and additional information (if any) concerning its locality are as follows: The west side of this claim adjoins the east side of BSL-054.

The above information is shown on the attached map. DATED AND POSTED on the ground this **8th day of November, 2017.**

Agent for **Big Sandy Inc**

Print Name(s) Rick Crawford

Signature(s) 

Form MCF100
Revised July 2014

This form is available from the **Arizona Geological Survey** and may be reproduced.

AHC448841

LOCATION NOTICE FOR LODE MINING CLAIM

☐ Amendment BLM Serial # _____


NOTICE IS HEREBY GIVEN that the **BSL-056**

lode mining claim has been located by

Big Sandy Inc

4691 Luna Circle

Moab, Utah 84532



The general course of this claim is North / South and it is situated in Mohave County, Arizona. This claim is fifteen-hundred-feet by six-hundred-feet. 20.66 Total Claim Acreage.

Beginning 10 feet South of this location (Discovery) Monument, at the South End Center monument, and;
Thence West 300 feet to the Southwest corner monument No. 1;
Thence North 1500 feet to the Northwest corner monument No. 2;
Thence East 600 feet to the Northeast corner monument No. 3;
Thence South 1500 feet to the Southeast corner monument No. 4;
Thence West 300 feet to the South End Center monument (place of beginning); including
all Dips, Spurs, Angles and Variations.

This claim is marked by five monuments, one at each corner and one at the End Center monument.

This claim encompasses portions of the following quarter section(s) **SW/4, Section 6, Township 15 North, Range 12 West, GSRB&M, Arizona.**

The locality of this claim with reference to some natural object or permanent monument and additional information (if any) concerning its locality are as follows: The west side of this claim adjoins the east side of BSL-055.

The above information is shown on the attached map. DATED AND POSTED on the ground this **8th day of November, 2017.**

Agent for Big Sandy Inc

Print Name(s) Rick Crawford

Signature(s) 

Form MCF100
Revised July 2014

This form is available from the **Arizona Geological Survey** and may be reproduced.

AMC 448842

LOCATION NOTICE FOR LODE MINING CLAIM

☐ Amendment BLM Serial # _____


NOTICE IS HEREBY GIVEN that the **BSL-057**

lode mining claim has been located by

Big Sandy Inc

4691 Luna Circle

Moab, Utah 84532



The general course of this claim is North / South and it is situated in Mohave County, Arizona. This claim is fifteen-hundred-feet by six-hundred-feet. 20.66 Total Claim Acreage.

Beginning 10 feet South of this location (Discovery) Monument, at the South End Center monument, and;
Thence West 300 feet to the Southwest corner monument No. 1;
Thence North 1500 feet to the Northwest corner monument No. 2;
Thence East 600 feet to the Northeast corner monument No. 3;
Thence South 1500 feet to the Southeast corner monument No. 4;
Thence West 300 feet to the South End Center monument (place of beginning); including
all Dips, Spurs, Angles and Variations.

This claim is marked by five monuments, one at each corner and one at the End Center monument.

This claim encompasses portions of the following quarter section(s) **SW/4, Section 6, Township 15 North, Range 12 West, GSRB&M, Arizona.**

The locality of this claim with reference to some natural object or permanent monument and additional information (if any) concerning its locality are as follows: The west side of this claim adjoins the east side of BSL-056.

The above information is shown on the attached map. DATED AND POSTED on the ground this **8th day of November, 2017.**

Agent for **Big Sandy Inc**

Print Name(s) Rick Crawford

Signature(s) RC

Form MCF100
Revised July 2014

This form is available from the **Arizona Geological Survey** and may be reproduced.

AHC 448843

LOCATION NOTICE FOR LODE MINING CLAIM

☐ Amendment BLM Serial # _____


NOTICE IS HEREBY GIVEN that the **BSL-058**

loade mining claim has been located by

Big Sandy Inc

4691 Luna Circle

Moab, Utah 84532



The general course of this claim is North / South and it is situated in Mohave County, Arizona. This claim is fifteen-hundred-feet by six-hundred-feet. 20.66 Total Claim Acreage.

Beginning 10 feet South of this location (Discovery) Monument, at the South End Center monument, and;
Thence West 300 feet to the Southwest corner monument No. 1;
Thence North 1500 feet to the Northwest corner monument No. 2;
Thence East 600 feet to the Northeast corner monument No. 3;
Thence South 1500 feet to the Southeast corner monument No. 4;
Thence West 300 feet to the South End Center monument (place of beginning); including
all Dips, Spurs, Angles and Variations.

This claim is marked by five monuments, one at each corner and one at the End Center monument.

This claim encompasses portions of the following quarter section(s) **S/2, Section 6, Township 15 North, Range 12 West, GSRB&M, Arizona.**

The locality of this claim with reference to some natural object or permanent monument and additional information (if any) concerning its locality are as follows: The west side of this claim adjoins the east side of BSL-057.

The above information is shown on the attached map. DATED AND POSTED on the ground this **8th day of November, 2017.**

Agent for **Big Sandy Inc**

Print Name(s) Rick Crawford

Signature(s) _____

Form MCF100
Revised July 2014

This form is available from the **Arizona Geological Survey** and may be reproduced.

AHC448844

LOCATION NOTICE FOR LODE MINING CLAIM

☐ Amendment BLM Serial # _____

NOTICE IS HEREBY GIVEN that the **BSL-059**

lode mining claim has been located by

Big Sandy Inc

4691 Luna Circle

Moab, Utah 84532

BLM
Date
Stamp

RECEIVED
BUREAU OF LAND MANAGEMENT
2018 JAN 29 P 1:40
PHOENIX, ARIZONA

The general course of this claim is North / South and it is situated in Mohave County, Arizona. This claim is fifteen-hundred-feet by six-hundred-feet. 20.66 Total Claim Acreage.

Beginning 10 feet South of this location (Discovery) Monument, at the South End Center monument, and;
Thence West 300 feet to the Southwest corner monument No. 1;
Thence North 1500 feet to the Northwest corner monument No. 2;
Thence East 600 feet to the Northeast corner monument No. 3;
Thence South 1500 feet to the Southeast corner monument No. 4;
Thence West 300 feet to the South End Center monument (place of beginning); including
all Dips, Spurs, Angles and Variations.

This claim is marked by five monuments, one at each corner and one at the End Center monument.

This claim encompasses portions of the following quarter section(s) **SE/4, Section 6, Township 15 North, Range 12 West, GSRB&M, Arizona.**

The locality of this claim with reference to some natural object or permanent monument and additional information (if any) concerning its locality are as follows: The west side of this claim adjoins the east side of BSL-058.

The above information is shown on the attached map. DATED AND POSTED on the ground this **8th day of November, 2017.**

Agent for **Big Sandy Inc**

Print Name(s) Rick Crawford

Signature(s) RC

Form MCF100
Revised July 2014

This form is available from the **Arizona Geological Survey** and may be reproduced.

AHC448845

LOCATION NOTICE FOR LODE MINING CLAIM

☐ Amendment BLM Serial # _____


NOTICE IS HEREBY GIVEN that the **BSL-060**

loade mining claim has been located by

Big Sandy Inc

4691 Luna Circle

Moab, Utah 84532



The general course of this claim is North / South and it is situated in Mohave County, Arizona. This claim is fifteen-hundred-feet by six-hundred-feet. 20.66 Total Claim Acreage.

Beginning 10 feet South of this location (Discovery) Monument, at the South End Center monument, and;
Thence West 300 feet to the Southwest corner monument No. 1;
Thence North 1500 feet to the Northwest corner monument No. 2;
Thence East 600 feet to the Northeast corner monument No. 3;
Thence South 1500 feet to the Southeast corner monument No. 4;
Thence West 300 feet to the South End Center monument (place of beginning); including
all Dips, Spurs, Angles and Variations.

This claim is marked by five monuments, one at each corner and one at the End Center monument.

This claim encompasses portions of the following quarter section(s) **SE/4, Section 6, Township 15 North, Range 12 West, GSRB&M, Arizona.**

The locality of this claim with reference to some natural object or permanent monument and additional information (if any) concerning its locality are as follows: The west side of this claim adjoins the east side of BSL-059.

The above information is shown on the attached map. DATED AND POSTED on the ground this **8th day of November, 2017.**

Agent for **Big Sandy Inc**

Print Name(s) Rick Crawford

Signature(s) 

Form MCF100
Revised July 2014

This form is available from the **Arizona Geological Survey** and may be reproduced.

AMC 448846

LOCATION NOTICE FOR LODE MINING CLAIM

☐ Amendment BLM Serial # _____

NOTICE IS HEREBY GIVEN that the **BSL-061**

lode mining claim has been located by

Big Sandy Inc

4691 Luna Circle

Moab, Utah 84532

BLM
Date
Stamp

RECEIVED
MINERAL RIGHTS
2018 JAN 29 P 4
PHOENIX, ARIZONA

The general course of this claim is North / South and it is situated in Mohave County, Arizona. This claim is fifteen-hundred-feet by six-hundred-feet. 20.66 Total Claim Acreage.

Beginning 10 feet South of this location (Discovery) Monument, at the South End Center monument, and;
Thence West 300 feet to the Southwest corner monument No. 1;
Thence North 1500 feet to the Northwest corner monument No. 2;
Thence East 600 feet to the Northeast corner monument No. 3;
Thence South 1500 feet to the Southeast corner monument No. 4;
Thence West 300 feet to the South End Center monument (place of beginning); including
all Dips, Spurs, Angles and Variations.

This claim is marked by five monuments, one at each corner and one at the End Center monument.

This claim encompasses portions of the following quarter section(s) **SE/4, Section 6, Township 15 North, Range 12 West, GSRB&M, Arizona.**

The locality of this claim with reference to some natural object or permanent monument and additional information (if any) concerning its locality are as follows: The west side of this claim adjoins the east side of BSL-060.

The above information is shown on the attached map. DATED AND POSTED on the ground this **8th day of November, 2017.**

Agent for **Big Sandy Inc**

Print Name(s) Rick Crawford

Signature(s) _____

Form MCF100

Revised July 2014

This form is available from the Arizona Geological Survey and may be reproduced.

AHC448847

LOCATION NOTICE FOR LODE MINING CLAIM

☐ Amendment BLM Serial # _____


NOTICE IS HEREBY GIVEN that the **BSL-062**

lode mining claim has been located by

Big Sandy Inc

4691 Luna Circle

Moab, Utah 84532



The general course of this claim is North / South and it is situated in Mohave County, Arizona. This claim is fifteen-hundred-feet by six-hundred-feet. 20.66 Total Claim Acreage.

Beginning 10 feet South of this location (Discovery) Monument, at the South End Center monument, and;
Thence West 300 feet to the Southwest corner monument No. 1;
Thence North 1500 feet to the Northwest corner monument No. 2;
Thence East 600 feet to the Northeast corner monument No. 3;
Thence South 1500 feet to the Southeast corner monument No. 4;
Thence West 300 feet to the South End Center monument (place of beginning); including
all Dips, Spurs, Angles and Variations.

This claim is marked by five monuments, one at each corner and one at the End Center monument.

This claim encompasses portions of the following quarter section(s) **SW/4, Section 5 & SE/4, Section 6,**
Township 15 North, Range 12 West, GSRB&M, Arizona.

The locality of this claim with reference to some natural object or permanent monument and additional information
(if any) concerning its locality are as follows: The west side of this claim adjoins the east side of BSL-061.

The above information is shown on the attached map. DATED AND POSTED on the ground this
8th day of November, 2017.

Agent for Big Sandy Inc

Print Name(s) Rick Crawford

Signature(s) *RC*

Form MCF100
Revised July 2014

This form is available from the **Arizona Geological Survey** and may be reproduced.

AHC448848

LOCATION NOTICE FOR LODE MINING CLAIM

☐ Amendment BLM Serial # _____

NOTICE IS HEREBY GIVEN that the **BSL-063**

lode mining claim has been located by

Big Sandy Inc

4691 Luna Circle

Moab, Utah 84532

BLM
Date
Stamp

RECEIVED
BLM, PHOENIX OFFICE
2010 JAN 29 P 1:41
PHOENIX, ARIZONA

The general course of this claim is West / East and it is situated in Mohave County, Arizona. This claim is fifteen-hundred-feet by six-hundred-feet. 20.66 Total Claim Acreage.

Beginning 10 feet East of this location (Discovery) Monument, at the East End Center monument, and;
Thence South 300 feet to the Southeast corner monument No. 1;
Thence West 1500 feet to the Southwest corner monument No. 2;
Thence North 600 feet to the Northwest corner monument No. 3;
Thence East 1500 feet to the Northeast corner monument No. 4;
Thence South 300 feet to the East End Center monument (place of beginning); including
all Dips, Spurs, Angles and Variations.

This claim is marked by five monuments, one at each corner and one at the End Center monument.

This claim encompasses portions of the following quarter section(s) **SW/4, Section 6, Township 15 North, Range 12 West, GSRB&M, Arizona.**

The locality of this claim with reference to some natural object or permanent monument and additional information (if any) concerning its locality are as follows: The northwest corner of this claim adjoins the southwest corner of BSL-054.

The above information is shown on the attached map. DATED AND POSTED on the ground this **8th day of November, 2017.**

Agent for Big Sandy Inc

Print Name(s) Rick Crawford

Signature(s) _____

RC

Form MCF100
Revised July 2014

This form is available from the Arizona Geological Survey and may be reproduced.

AHC448849

LOCATION NOTICE FOR LODE MINING CLAIM

☐ Amendment BLM Serial # _____

NOTICE IS HEREBY GIVEN that the **BSL-064**

lode mining claim has been located by

Big Sandy Inc

4691 Luna Circle

Moab, Utah 84532

BLM
Date
Stamp

RECEIVED
CLIMATE OFFICE
2018 JAN 29 P 1:41
PHOENIX, ARIZONA

The general course of this claim is East / West and it is situated in Mohave County, Arizona. This claim is fifteen-
hundred-feet by six-hundred-feet. 20.66 Total Claim Acreage.

Beginning 10 feet West of this location (Discovery) Monument, at the West End Center monument, and;
Thence South 300 feet to the Southwest corner monument No. 1;
Thence East 1500 feet to the Southeast corner monument No. 2;
Thence North 600 feet to the Northeast corner monument No. 3;
Thence West 1500 feet to the Northwest corner monument No. 4;
Thence South 300 feet to the West End Center monument (place of beginning); including
all Dips, Spurs, Angles and Variations.

This claim is marked by five monuments, one at each corner and one at the End Center monument.

This claim encompasses portions of the following quarter section(s) **S/2, Section 6, Township 15 North, Range 12 West, GSRB&M, Arizona.**

The locality of this claim with reference to some natural object or permanent monument and additional information
(if any) concerning its locality are as follows: The west side of this claim adjoins the east side of BSL-063.

The above information is shown on the attached map. DATED AND POSTED on the ground this
8th day of November, 2017.

Agent for Big Sandy Inc

Print Name(s) Rick Crawford

Signature(s) _____

Form MCF100
Revised July 2014

This form is available from the **Arizona Geological Survey** and may be reproduced.

AHC448850

LOCATION NOTICE FOR LODE MINING CLAIM

☐ Amendment BLM Serial # _____


NOTICE IS HEREBY GIVEN that the **BSL-065**

lode mining claim has been located by

Big Sandy Inc

4691 Luna Circle

Moab, Utah 84532



The general course of this claim is West / East and it is situated in Mohave County, Arizona. This claim is fifteen-
hundred-feet by six-hundred-feet. 20.66 Total Claim Acreage.

Beginning 10 feet East of this location (Discovery) Monument, at the East End Center monument, and;
Thence South 300 feet to the Southeast corner monument No. 1;
Thence West 1500 feet to the Southwest corner monument No. 2;
Thence North 600 feet to the Northwest corner monument No. 3;
Thence East 1500 feet to the Northeast corner monument No. 4;
Thence South 300 feet to the East End Center monument (place of beginning); including
all Dips, Spurs, Angles and Variations.

This claim is marked by five monuments, one at each corner and one at the End Center monument.

This claim encompasses portions of the following quarter section(s) **SE/4, Section 6, Township 15 North, Range 12 West, GSRB&M, Arizona.**

The locality of this claim with reference to some natural object or permanent monument and additional information
(if any) concerning its locality are as follows: The west side of this claim adjoins the east side of BSL-064.

The above information is shown on the attached map. DATED AND POSTED on the ground this
8th day of November, 2017.

Agent for Big Sandy Inc

Print Name(s) Rick Crawford

Signature(s) _____

Form MCF100
Revised July 2014

This form is available from the **Arizona Geological Survey** and may be reproduced.

AHC448851

LOCATION NOTICE FOR LODE MINING CLAIM

☐ Amendment BLM Serial # _____

NOTICE IS HEREBY GIVEN that the **BSL-066**

lode mining claim has been located by

Big Sandy Inc

4691 Luna Circle

Moab, Utah 84532

BLM
Date
Stamp

RECEIVED
2018 JAN 29 P 1:11
PHOENIX, ARIZONA

The general course of this claim is East / West and it is situated in Mohave County, Arizona. This claim is fifteen-hundred-feet by six-hundred-feet. 20.66 Total Claim Acreage.

Beginning 10 feet West of this location (Discovery) Monument, at the West End Center monument, and;
Thence South 300 feet to the Southwest corner monument No. 1;
Thence East 1500 feet to the Southeast corner monument No. 2;
Thence North 600 feet to the Northeast corner monument No. 3;
Thence West 1500 feet to the Northwest corner monument No. 4;
Thence South 300 feet to the West End Center monument (place of beginning); including
all Dips, Spurs, Angles and Variations.

This claim is marked by five monuments, one at each corner and one at the End Center monument.

This claim encompasses portions of the following quarter section(s) **SW/4, Section 5 & SE/4, Section 6, Township 15 North, Range 12 West, GSRB&M, Arizona.**


The locality of this claim with reference to some natural object or permanent monument and additional information (if any) concerning its locality are as follows: The west side of this claim adjoins the east side of BSL-065.

The above information is shown on the attached map. DATED AND POSTED on the ground this **8th day of November, 2017.**

Agent for **Big Sandy Inc**

Print Name(s) Rick Crawford

Signature(s) _____



Form MCF100
Revised July 2014

This form is available from the **Arizona Geological Survey** and may be reproduced.

AHC448852

LOCATION NOTICE FOR LODE MINING CLAIM

☐ Amendment BLM Serial # _____


NOTICE IS HEREBY GIVEN that the BSL-067

lode mining claim has been located by

Big Sandy Inc

4691 Luna Circle

Moab, Utah 84532



The general course of this claim is North / South and it is situated in Mohave County, Arizona. This claim is fifteen-hundred-feet by six-hundred-feet. 20.66 Total Claim Acreage.

Beginning 10 feet South of this location (Discovery) Monument, at the South End Center monument, and;
Thence West 300 feet to the Southwest corner monument No. 1;
Thence North 1500 feet to the Northwest corner monument No. 2;
Thence East 600 feet to the Northeast corner monument No. 3;
Thence South 1500 feet to the Southeast corner monument No. 4;
Thence West 300 feet to the South End Center monument (place of beginning); including
all Dips, Spurs, Angles and Variations.

This claim is marked by five monuments, one at each corner and one at the End Center monument.

This claim encompasses portions of the following quarter section(s) SW/4, Section 5 & NW/4, Section 8, Township 15 North, Range 12 West, GSRB&M, Arizona.

The locality of this claim with reference to some natural object or permanent monument and additional information (if any) concerning its locality are as follows: The South end center of this claim is 1,270 feet south and 300 feet east of the northwest corner of Section 8, Township 15 North, Range 12 West, GSRB&M

The above information is shown on the attached map. DATED AND POSTED on the ground this 8th day of November, 2017.

Agent for Big Sandy Inc

Print Name(s) Rick Crawford

Signature(s) _____

Form MCF100
Revised July 2014

This form is available from the **Arizona Geological Survey** and may be reproduced.

AHC448853

LOCATION NOTICE FOR LODE MINING CLAIM

☐ Amendment BLM Serial # _____


NOTICE IS HEREBY GIVEN that the **BSL-068**

lode mining claim has been located by

Big Sandy Inc

4691 Luna Circle

Moab, Utah 84532



The general course of this claim is South / North and it is situated in Mohave County, Arizona. This claim is fifteen-hundred-feet by six-hundred-feet. 20.66 Total Claim Acreage.

Beginning 10 feet North of this location (Discovery) Monument, at the North End Center monument, and;
Thence East 300 feet to the Northeast corner monument No. 1;
Thence South 1500 feet to the Southeast corner monument No. 2;
Thence West 600 feet to the Southwest corner monument No. 3;
Thence North 1500 feet to the Northwest corner monument No. 4;
Thence East 300 feet to the North End Center monument (place of beginning); including
all Dips, Spurs, Angles and Variations.

This claim is marked by five monuments, one at each corner and one at the End Center monument.

This claim encompasses portions of the following quarter section(s) **W/2, Section 8, Township 15 North, Range 12 West, GSRB&M, Arizona.**

The locality of this claim with reference to some natural object or permanent monument and additional information (if any) concerning its locality are as follows: The north side of this claim adjoins the south side of BSL-067.

The above information is shown on the attached map. DATED AND POSTED on the ground this **8th day of November, 2017.**

Agent for Big Sandy Inc

Print Name(s) Rick Crawford

Signature(s) RC

Form MCF100
Revised July 2014

This form is available from the **Arizona Geological Survey** and may be reproduced.

AHC448854

LOCATION NOTICE FOR LODE MINING CLAIM

☐ Amendment BLM Serial # _____

NOTICE IS HEREBY GIVEN that the **BSL-069**

lode mining claim has been located by

Big Sandy Inc

4691 Luna Circle

Moab, Utah 84532

BLM
Date
Stamp

RECEIVED
FEDERAL BUREAU OF LAND MANAGEMENT
2018 JAN 29 P 1:41
PHOENIX, ARIZONA

The general course of this claim is North / South and it is situated in Mohave County, Arizona. This claim is fifteen-hundred-feet by six-hundred-feet. 20.66 Total Claim Acreage.

Beginning 10 feet South of this location (Discovery) Monument, at the South End Center monument, and;
Thence West 300 feet to the Southwest corner monument No. 1;
Thence North 1500 feet to the Northwest corner monument No. 2;
Thence East 600 feet to the Northeast corner monument No. 3;
Thence South 1500 feet to the Southeast corner monument No. 4;
Thence West 300 feet to the South End Center monument (place of beginning); including
all Dips, Spurs, Angles and Variations.

This claim is marked by five monuments, one at each corner and one at the End Center monument.

This claim encompasses portions of the following quarter section(s) **SW/4, Section 5 & NW/4, Section 8,**
Township 15 North, Range 12 West, GSRB&M, Arizona.

The locality of this claim with reference to some natural object or permanent monument and additional information
(if any) concerning its locality are as follows: The west side of this claim adjoins the east side of BSL-067.

The above information is shown on the attached map. DATED AND POSTED on the ground this
8th day of November, 2017.

Agent for Big Sandy Inc

Print Name(s) Rick Crawford

Signature(s) _____

Form MCF100
Revised July 2014

This form is available from the Arizona Geological Survey and may be reproduced.

AHC448855

LOCATION NOTICE FOR LODE MINING CLAIM

☐ Amendment BLM Serial # _____

NOTICE IS HEREBY GIVEN that the **BSL-070**

lode mining claim has been located by

Big Sandy Inc

4691 Luna Circle

Moab, Utah 84532

BLM
Date
Stamp

RECEIVED
IN THE
BLM
PHOENIX, ARIZONA
2018 JAN 29 P 1:41

The general course of this claim is South / North and it is situated in Mohave County, Arizona. This claim is fifteen-hundred-feet by six-hundred-feet. 20.66 Total Claim Acreage.

Beginning 10 feet North of this location (Discovery) Monument, at the North End Center monument, and;
Thence East 300 feet to the Northeast corner monument No. 1;
Thence South 1500 feet to the Southeast corner monument No. 2;
Thence West 600 feet to the Southwest corner monument No. 3;
Thence North 1500 feet to the Northwest corner monument No. 4;
Thence East 300 feet to the North End Center monument (place of beginning); including
all Dips, Spurs, Angles and Variations.

This claim is marked by five monuments, one at each corner and one at the End Center monument.

This claim encompasses portions of the following quarter section(s) **W/2, Section 8, Township 15 North, Range 12 West, GSRB&M, Arizona.**

The locality of this claim with reference to some natural object or permanent monument and additional information (if any) concerning its locality are as follows: The north side of this claim adjoins the south side of BSL-069.

The above information is shown on the attached map. DATED AND POSTED on the ground this **8th day of November, 2017.**

Agent for Big Sandy Inc

Print Name(s) Rick Crawford

Signature(s) _____

Form MCF100
Revised July 2014

This form is available from the **Arizona Geological Survey** and may be reproduced.

ANCH 48856

LOCATION NOTICE FOR LOPE MINING CLAIM

☐ Amendment BLM Serial # _____

NOTICE IS HEREBY GIVEN that the BSL-071

lope mining claim has been located by

Big Sandy Inc

4691 Luna Circle

Moab, Utah 84532

BLM
Date
Stamp

RECEIVED
BLM FIELD OFFICE
2018 JAN 29 P 1:41
PHOENIX, ARIZONA

The general course of this claim is North / South and it is situated in Mohave County, Arizona. This claim is fifteen-hundred-feet by six-hundred-feet. 20.66 Total Claim Acreage.

Beginning 10 feet South of this location (Discovery) Monument, at the South End Center monument, and;
Thence West 300 feet to the Southwest corner monument No. 1;
Thence North 1500 feet to the Northwest corner monument No. 2;
Thence East 600 feet to the Northeast corner monument No. 3;
Thence South 1500 feet to the Southeast corner monument No. 4;
Thence West 300 feet to the South End Center monument (place of beginning); including
all Dips, Spurs, Angles and Variations.

This claim is marked by five monuments, one at each corner and one at the End Center monument.

This claim encompasses portions of the following quarter section(s) SW/4, Section 5 & NW/4, Section 8, Township 15 North, Range 12 West, GSRB&M, Arizona.

The locality of this claim with reference to some natural object or permanent monument and additional information (if any) concerning its locality are as follows: The west side of this claim adjoins the east side of BSL-069.

The above information is shown on the attached map. DATED AND POSTED on the ground this 8th day of November, 2017.

Agent for Big Sandy Inc

Print Name(s) Rick Crawford

Signature(s) _____

Form MCF100
Revised July 2014

This form is available from the **Arizona Geological Survey** and may be reproduced.

AHC448857

LOCATION NOTICE FOR LODE MINING CLAIM

☐ Amendment BLM Serial # _____

NOTICE IS HEREBY GIVEN that the **BSL-072**

loade mining claim has been located by

Big Sandy Inc

4691 Luna Circle

Moab, Utah 84532

BLM
Date
Stamp

RECEIVED
2018 JAN 29 P 1:41
PHOENIX, ARIZONA

The general course of this claim is South / North and it is situated in Mohave County, Arizona. This claim is fifteen-hundred-feet by six-hundred-feet. 20.66 Total Claim Acreage.

Beginning 10 feet North of this location (Discovery) Monument, at the North End Center monument, and;
Thence East 300 feet to the Northeast corner monument No. 1;
Thence South 1500 feet to the Southeast corner monument No. 2;
Thence West 600 feet to the Southwest corner monument No. 3;
Thence North 1500 feet to the Northwest corner monument No. 4;
Thence East 300 feet to the North End Center monument (place of beginning); including
all Dips, Spurs, Angles and Variations.

This claim is marked by five monuments, one at each corner and one at the End Center monument.


This claim encompasses portions of the following quarter section(s) **W/2, Section 8, Township 15 North, Range 12 West, GSRB&M, Arizona.**

The locality of this claim with reference to some natural object or permanent monument and additional information (if any) concerning its locality are as follows: The north side of this claim adjoins the south side of BSL-071.

The above information is shown on the attached map. DATED AND POSTED on the ground this **8th day of November, 2017.**

Agent for Big Sandy Inc

Print Name(s) Rick Crawford

Signature(s) 

Form MCF100
Revised July 2014

This form is available from the Arizona Geological Survey and may be reproduced.

AMC 448858

LOCATION NOTICE FOR LODE MINING CLAIM

☐ Amendment BLM Serial # _____


NOTICE IS HEREBY GIVEN that the **BSL-073**

lode mining claim has been located by

Big Sandy Inc

4691 Luna Circle

Moab, Utah 84532



The general course of this claim is North / South and it is situated in Mohave County, Arizona. This claim is fifteen-hundred-feet by six-hundred-feet. 20.66 Total Claim Acreage.

Beginning 10 feet South of this location (Discovery) Monument, at the South End Center monument, and;
Thence West 300 feet to the Southwest corner monument No. 1;
Thence North 1500 feet to the Northwest corner monument No. 2;
Thence East 600 feet to the Northeast corner monument No. 3;
Thence South 1500 feet to the Southeast corner monument No. 4;
Thence West 300 feet to the South End Center monument (place of beginning); including
all Dips, Spurs, Angles and Variations.

This claim is marked by five monuments, one at each corner and one at the End Center monument.

This claim encompasses portions of the following quarter section(s) **SW/4, Section 5 & NW/4, Section 8, Township 15 North, Range 12 West, GSRB&M, Arizona.**

The locality of this claim with reference to some natural object or permanent monument and additional information (if any) concerning its locality are as follows: The west side of this claim adjoins the east side of BSL-071.

The above information is shown on the attached map. DATED AND POSTED on the ground this **8th day of November, 2017.**

Agent for **Big Sandy Inc**

Print Name(s) Rick Crawford

Signature(s) RC

Form MCF100
Revised July 2014

This form is available from the **Arizona Geological Survey** and may be reproduced.

AHC448859

LOCATION NOTICE FOR LODGE MINING CLAIM

☐ Amendment BLM Serial # _____


NOTICE IS HEREBY GIVEN that the **BSL-074**

lode mining claim has been located by

Big Sandy Inc

4691 Luna Circle

Moab, Utah 84532



The general course of this claim is South / North and it is situated in Mohave County, Arizona. This claim is fifteen-hundred-feet by six-hundred-feet. 20.66 Total Claim Acreage.

Beginning 10 feet North of this location (Discovery) Monument, at the North End Center monument, and;
Thence East 300 feet to the Northeast corner monument No. 1;
Thence South 1500 feet to the Southeast corner monument No. 2;
Thence West 600 feet to the Southwest corner monument No. 3;
Thence North 1500 feet to the Northwest corner monument No. 4;
Thence East 300 feet to the North End Center monument (place of beginning); including
all Dips, Spurs, Angles and Variations.

This claim is marked by five monuments, one at each corner and one at the End Center monument.

This claim encompasses portions of the following quarter section(s) W/2, Section 8, Township 15 North, Range 12 West, GSRB&M, Arizona.

The locality of this claim with reference to some natural object or permanent monument and additional information (if any) concerning its locality are as follows: The north side of this claim adjoins the south side of BSL-073.

The above information is shown on the attached map. DATED AND POSTED on the ground this 8th day of November, 2017.

Agent for Big Sandy Inc

Print Name(s) Rick Crawford

Signature(s) _____

A handwritten signature in dark ink, appearing to be "RC" or "Rick Crawford", written over a horizontal line.

Form MCF100
Revised July 2014

This form is available from the **Arizona Geological Survey** and may be reproduced.

AHC448860

LOCATION NOTICE FOR LODE MINING CLAIM

☐ Amendment BLM Serial # _____

NOTICE IS HEREBY GIVEN that the **BSL-075**

lode mining claim has been located by

Big Sandy Inc

4691 Luna Circle

Moab, Utah 84532

BLM
Date
Stamp

RECEIVED
2016 JAN 29 P 1:11
PHOENIX, ARIZONA

The general course of this claim is North / South and it is situated in Mohave County, Arizona. This claim is fifteen-hundred-feet by six-hundred-feet. 20.66 Total Claim Acreage.

Beginning 10 feet South of this location (Discovery) Monument, at the South End Center monument, and;
Thence West 300 feet to the Southwest corner monument No. 1;
Thence North 1500 feet to the Northwest corner monument No. 2;
Thence East 600 feet to the Northeast corner monument No. 3;
Thence South 1500 feet to the Southeast corner monument No. 4;
Thence West 300 feet to the South End Center monument (place of beginning); including
all Dips, Spurs, Angles and Variations.

This claim is marked by five monuments, one at each corner and one at the End Center monument.


This claim encompasses portions of the following quarter section(s) **S/2, Section 5 & N/2, Section 8, Township 15 North, Range 12 West, GSRB&M, Arizona.**

The locality of this claim with reference to some natural object or permanent monument and additional information (if any) concerning its locality are as follows: The west side of this claim adjoins the east side of BSL-073.

The above information is shown on the attached map. DATED AND POSTED on the ground this **8th day of November, 2017.**

Agent for **Big Sandy Inc**

Print Name(s) Rick Crawford

Signature(s) 

Form MCF100
Revised July 2014

This form is available from the **Arizona Geological Survey** and may be reproduced.

AHC448861

LOCATION NOTICE FOR LODE MINING CLAIM

☐ Amendment BLM Serial # _____

NOTICE IS HEREBY GIVEN that the **BSL-076**

lode mining claim has been located by

Big Sandy Inc

4691 Luna Circle

Moab, Utah 84532

BLM
Date
Stamp

RECEIVED
2018 JAN 29 P 1:42
PHOENIX, ARIZONA

The general course of this claim is South / North and it is situated in Mohave County, Arizona. This claim is fifteen-hundred-feet by six-hundred-feet. 20.66 Total Claim Acreage.

Beginning 10 feet North of this location (Discovery) Monument, at the North End Center monument, and;
Thence East 300 feet to the Northeast corner monument No. 1;
Thence South 1500 feet to the Southeast corner monument No. 2;
Thence West 600 feet to the Southwest corner monument No. 3;
Thence North 1500 feet to the Northwest corner monument No. 4;
Thence East 300 feet to the North End Center monument (place of beginning); including
all Dips, Spurs, Angles and Variations.

This claim is marked by five monuments, one at each corner and one at the End Center monument.

This claim encompasses portions of the following quarter section(s) **All of Section 8, Township 15 North, Range 12 West, GSRB&M, Arizona.**


The locality of this claim with reference to some natural object or permanent monument and additional information (if any) concerning its locality are as follows: The north side of this claim adjoins the south side of BSL-075.

The above information is shown on the attached map. DATED AND POSTED on the ground this **8th day of November, 2017.**

Agent for Big Sandy Inc

Print Name(s) Rick Crawford

Signature(s) _____



Form MCF100
Revised July 2014

This form is available from the **Arizona Geological Survey** and may be reproduced.

AHC448862

LOCATION NOTICE FOR LODE MINING CLAIM

☐ Amendment BLM Serial # _____


NOTICE IS HEREBY GIVEN that the **BSL-077**

lode mining claim has been located by

Big Sandy Inc

4691 Luna Circle

Moab, Utah 84532



The general course of this claim is North / South and it is situated in Mohave County, Arizona. This claim is fifteen-hundred-feet by six-hundred-feet. 20.66 Total Claim Acreage.

Beginning 10 feet South of this location (Discovery) Monument, at the South End Center monument, and;
Thence West 300 feet to the Southwest corner monument No. 1;
Thence North 1500 feet to the Northwest corner monument No. 2;
Thence East 600 feet to the Northeast corner monument No. 3;
Thence South 1500 feet to the Southeast corner monument No. 4;
Thence West 300 feet to the South End Center monument (place of beginning); including
all Dips, Spurs, Angles and Variations.

This claim is marked by five monuments, one at each corner and one at the End Center monument.

This claim encompasses portions of the following quarter section(s) **SE/4, Section 5 & NE/4, Section 8, Township 15 North, Range 12 West, GSRB&M, Arizona.**

The locality of this claim with reference to some natural object or permanent monument and additional information (if any) concerning its locality are as follows: The west side of this claim adjoins the east side of BSL-075.

The above information is shown on the attached map. DATED AND POSTED on the ground this **8th day of November, 2017.**

Agent for Big Sandy Inc

Print Name(s) Rick Crawford

Signature(s) RC

Form MCF100
Revised July 2014

This form is available from the **Arizona Geological Survey** and may be reproduced.

AHC448863

LOCATION NOTICE FOR LODE MINING CLAIM

☐ Amendment BLM Serial # _____


NOTICE IS HEREBY GIVEN that the **BSL-078**

lode mining claim has been located by

Big Sandy Inc

4691 Luna Circle

Moab, Utah 84532



The general course of this claim is South / North and it is situated in Mohave County, Arizona. This claim is fifteen-hundred-feet by six-hundred-feet. 20.66 Total Claim Acreage.

Beginning 10 feet North of this location (Discovery) Monument, at the North End Center monument, and;
Thence East 300 feet to the Northeast corner monument No. 1;
Thence South 1500 feet to the Southeast corner monument No. 2;
Thence West 600 feet to the Southwest corner monument No. 3;
Thence North 1500 feet to the Northwest corner monument No. 4;
Thence East 300 feet to the North End Center monument (place of beginning); including
all Dips, Spurs, Angles and Variations.

This claim is marked by five monuments, one at each corner and one at the End Center monument.

This claim encompasses portions of the following quarter section(s) **E/2, Section 8, Township 15 North, Range 12 West, GSRB&M, Arizona.**

The locality of this claim with reference to some natural object or permanent monument and additional information (if any) concerning its locality are as follows: The north side of this claim adjoins the south side of BSL-077.

The above information is shown on the attached map. DATED AND POSTED on the ground this **8th day of November, 2017.**

Agent for **Big Sandy Inc**

Print Name(s) Rick Crawford

Signature(s) _____

Form MCF100

Revised July 2014

This form is available from the **Arizona Geological Survey** and may be reproduced.

AMC448864

LOCATION NOTICE FOR LODE MINING CLAIM

☐ Amendment BLM Serial # _____


NOTICE IS HEREBY GIVEN that the **BSL-079**

lode mining claim has been located by

Big Sandy Inc

4691 Luna Circle

Moab, Utah 84532



The general course of this claim is North / South and it is situated in Mohave County, Arizona. This claim is fifteen-hundred-feet by six-hundred-feet. 20.66 Total Claim Acreage.

Beginning 10 feet South of this location (Discovery) Monument, at the South End Center monument, and;
Thence West 300 feet to the Southwest corner monument No. 1;
Thence North 1500 feet to the Northwest corner monument No. 2;
Thence East 600 feet to the Northeast corner monument No. 3;
Thence South 1500 feet to the Southeast corner monument No. 4;
Thence West 300 feet to the South End Center monument (place of beginning); including
all Dips, Spurs, Angles and Variations.

This claim is marked by five monuments, one at each corner and one at the End Center monument.

This claim encompasses portions of the following quarter section(s) **SE/4, Section 5 & NE/4, Section 8, Township 15 North, Range 12 West, GSRB&M, Arizona.**

The locality of this claim with reference to some natural object or permanent monument and additional information (if any) concerning its locality are as follows: The west side of this claim adjoins the east side of BSL-077.

The above information is shown on the attached map. DATED AND POSTED on the ground this **8th day of November, 2017.**

Agent for Big Sandy Inc

Print Name(s) Rick Crawford

Signature(s) RC

Form MCF100
Revised July 2014

This form is available from the **Arizona Geological Survey** and may be reproduced.

AHC448865

LOCATION NOTICE FOR LODE MINING CLAIM

☐ Amendment BLM Serial # _____


NOTICE IS HEREBY GIVEN that the **BSL-080**

loade mining claim has been located by

Big Sandy Inc

4691 Luna Circle

Moab, Utah 84532



The general course of this claim is South / North and it is situated in Mohave County, Arizona. This claim is fifteen-hundred-feet by six-hundred-feet. 20.66 Total Claim Acreage.

Beginning 10 feet North of this location (Discovery) Monument, at the North End Center monument, and;
Thence East 300 feet to the Northeast corner monument No. 1;
Thence South 1500 feet to the Southeast corner monument No. 2;
Thence West 600 feet to the Southwest corner monument No. 3;
Thence North 1500 feet to the Northwest corner monument No. 4;
Thence East 300 feet to the North End Center monument (place of beginning); including
all Dips, Spurs, Angles and Variations.

This claim is marked by five monuments, one at each corner and one at the End Center monument.

This claim encompasses portions of the following quarter section(s) E/2, Section 8, Township 15 North, Range 12 West, GSRB&M, Arizona.

The locality of this claim with reference to some natural object or permanent monument and additional information (if any) concerning its locality are as follows: The north side of this claim adjoins the south side of BSL-079.

The above information is shown on the attached map. DATED AND POSTED on the ground this 8th day of November, 2017.

Agent for Big Sandy Inc

Print Name(s) Rick Crawford

Signature(s) *RC*

Form MCF100
Revised July 2014

This form is available from the **Arizona Geological Survey** and may be reproduced.

AHC 448866

LOCATION NOTICE FOR LODE MINING CLAIM

☐ Amendment BLM Serial # _____


NOTICE IS HEREBY GIVEN that the **BSL-081**

lode mining claim has been located by

Big Sandy Inc

4691 Luna Circle

Moab, Utah 84532



The general course of this claim is North / South and it is situated in Mohave County, Arizona. The claim is fifteen-hundred-feet by six-hundred-feet. 20.66 Total Claim Acreage.

Beginning 10 feet South of this location (Discovery) Monument, at the South End Center monument, and;
Thence West 300 feet to the Southwest corner monument No. 1;
Thence North 1500 feet to the Northwest corner monument No. 2;
Thence East 600 feet to the Northeast corner monument No. 3;
Thence South 1500 feet to the Southeast corner monument No. 4;
Thence West 300 feet to the South End Center monument (place of beginning); including
all Dips, Spurs, Angles and Variations.

This claim is marked by five monuments, one at each corner and one at the End Center monument.

This claim encompasses portions of the following quarter section(s) **SE/4, Section 5 & NE/4, Section 8, Township 15 North, Range 12 West, GSRB&M, Arizona.**

The locality of this claim with reference to some natural object or permanent monument and additional information (if any) concerning its locality are as follows: The west side of this claim adjoins the east side of BSL-079.

The above information is shown on the attached map. DATED AND POSTED on the ground this **8th day of November, 2017.**

Agent for Big Sandy Inc

Print Name(s) Rick Crawford

Signature(s) 

Form MCF100
Revised July 2014

This form is available from the **Arizona Geological Survey** and may be reproduced.

AHC448867

LOCATION NOTICE FOR LODE MINING CLAIM

☐ Amendment BLM Serial # _____

NOTICE IS HEREBY GIVEN that the **BSL-082**

lode mining claim has been located by

Big Sandy Inc

4691 Luna Circle

Moab, Utah 84532

BLM
Date
Stamp

RECEIVED
BLM PHOENIX OFFICE
2018 JAN 29 P 1:42
PHOENIX, ARIZONA

The general course of this claim is South / North and it is situated in Mohave County, Arizona. This claim is fifteen-hundred-feet by six-hundred-feet. 20.66 Total Claim Acreage.

Beginning 10 feet North of this location (Discovery) Monument, at the North End Center monument, and;
Thence East 300 feet to the Northeast corner monument No. 1;
Thence South 1500 feet to the Southeast corner monument No. 2;
Thence West 600 feet to the Southwest corner monument No. 3;
Thence North 1500 feet to the Northwest corner monument No. 4;
Thence East 300 feet to the North End Center monument (place of beginning); including
all Dips, Spurs, Angles and Variations.

This claim is marked by five monuments, one at each corner and one at the End Center monument.

This claim encompasses portions of the following quarter section(s) **E/2, Section 8, Township 15 North, Range 12 West, GSRB&M, Arizona.**

The locality of this claim with reference to some natural object or permanent monument and additional information (if any) concerning its locality are as follows: The north side of this claim adjoins the south side of BSL-081.

The above information is shown on the attached map. DATED AND POSTED on the ground this **8th day of November, 2017.**

Agent for Big Sandy Inc

Print Name(s) Rick Crawford

Signature(s) 

Form MCF100
Revised July 2014

This form is available from the **Arizona Geological Survey** and may be reproduced.

AMC 448868

LOCATION NOTICE FOR LODE MINING CLAIM

☐ Amendment BLM Serial # _____

NOTICE IS HEREBY GIVEN that the **BSL-083**

lode mining claim has been located by

Big Sandy Inc

4691 Luna Circle

Moab, Utah 84532

BLM
Date
Stamp

RECEIVED
2018 JAN 29 P 1:42
PHOENIX, ARIZONA

The general course of this claim is North / South and it is situated in Mohave County, Arizona. This claim is fifteen-hundred-feet by six-hundred-feet. 20.66 Total Claim Acreage.

Beginning 10 feet South of this location (Discovery) Monument, at the South End Center monument, and;
Thence West 300 feet to the Southwest corner monument No. 1;
Thence North 1500 feet to the Northwest corner monument No. 2;
Thence East 600 feet to the Northeast corner monument No. 3;
Thence South 1500 feet to the Southeast corner monument No. 4;
Thence West 300 feet to the South End Center monument (place of beginning); including
all Dips, Spurs, Angles and Variations.

This claim is marked by five monuments, one at each corner and one at the End Center monument.

This claim encompasses portions of the following quarter section(s) **SW/4, Section 4, SE/4, Section 5, NE/4, Section 8 & NW/4, Section 9, Township 15 North, Range 12 West, GSRB&M, Arizona.**

The locality of this claim with reference to some natural object or permanent monument and additional information (if any) concerning its locality are as follows: The west side of this claim adjoins the east side of BSL-081.

The above information is shown on the attached map. DATED AND POSTED on the ground this **8th day of November, 2017.**

Agent for Big Sandy Inc

Print Name(s) Rick Crawford

Signature(s) _____
RC

Form MCF100
Revised July 2014

This form is available from the Arizona Geological Survey and may be reproduced.

AHC448869

LOCATION NOTICE FOR LODE MINING CLAIM

☐ Amendment BLM Serial # _____


NOTICE IS HEREBY GIVEN that the **BSL-084**

lode mining claim has been located by

Big Sandy Inc

4691 Luna Circle

Moab, Utah 84532



The general course of this claim is South / North and it is situated in Mohave County, Arizona. This claim is fifteen-hundred-feet by six-hundred-feet. 20.66 Total Claim Acreage.

Beginning 10 feet North of this location (Discovery) Monument, at the North End Center monument, and;
Thence East 300 feet to the Northeast corner monument No. 1;
Thence South 1500 feet to the Southeast corner monument No. 2;
Thence West 600 feet to the Southwest corner monument No. 3;
Thence North 1500 feet to the Northwest corner monument No. 4;
Thence East 300 feet to the North End Center monument (place of beginning); including
all Dips, Spurs, Angles and Variations.

This claim is marked by five monuments, one at each corner and one at the End Center monument.

This claim encompasses portions of the following quarter section(s) **E/2, Section 8, W/2, Section 9, Township 15 North, Range 12 West, GSRB&M, Arizona.**

The locality of this claim with reference to some natural object or permanent monument and additional information (if any) concerning its locality are as follows: The north side of this claim adjoins the south side of BSL-083.

The above information is shown on the attached map. DATED AND POSTED on the ground this **8th day of November, 2017.**

Agent for Big Sandy Inc

Print Name(s) Rick Crawford

Signature(s) *RC*

Form MCF100
Revised July 2014

This form is available from the Arizona Geological Survey and may be reproduced.

AHC448870

LOCATION NOTICE FOR LODE MINING CLAIM

☐ Amendment BLM Serial # _____


NOTICE IS HEREBY GIVEN that the **BSL-085**

lode mining claim has been located by

Big Sandy Inc

4691 Luna Circle

Moab, Utah 84532



The general course of this claim is North / South and it is situated in Mohave County, Arizona. This claim is fifteen-hundred-feet by six-hundred-feet. 20.66 Total Claim Acreage.

Beginning 10 feet South of this location (Discovery) Monument, at the South End Center monument, and;
Thence West 300 feet to the Southwest corner monument No. 1;
Thence North 1500 feet to the Northwest corner monument No. 2;
Thence East 600 feet to the Northeast corner monument No. 3;
Thence South 1500 feet to the Southeast corner monument No. 4;
Thence West 300 feet to the South End Center monument (place of beginning); including
all Dips, Spurs, Angles and Variations.

This claim is marked by five monuments, one at each corner and one at the End Center monument.

This claim encompasses portions of the following quarter section(s) **SW/4, Section 8, Township 15 North, Range 12 West, GSRB&M, Arizona.**

The locality of this claim with reference to some natural object or permanent monument and additional information (if any) concerning its locality are as follows: The west side of this claim adjoins the east side of BSL-083.

The above information is shown on the attached map. DATED AND POSTED on the ground this **8th day of November, 2017.**

Agent for **Big Sandy Inc**

Print Name(s) Rick Crawford

Signature(s) 

Form MCF100
Revised July 2014

This form is available from the **Arizona Geological Survey** and may be reproduced.

AHC448871

LOCATION NOTICE FOR LODE MINING CLAIM

☐ Amendment BLM Serial # _____

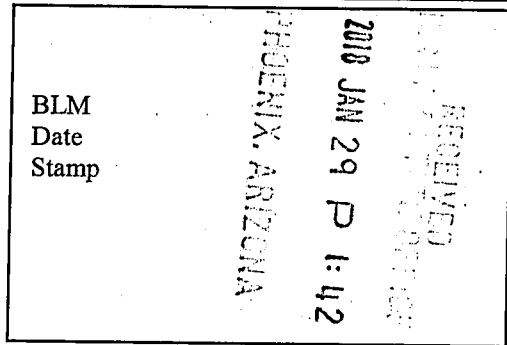
NOTICE IS HEREBY GIVEN that the **BSL-086**

lode mining claim has been located by

Big Sandy Inc

4691 Luna Circle

Moab, Utah 84532



The general course of this claim is South / North and it is situated in Mohave County, Arizona. This claim is fifteen-hundred-feet by six-hundred-feet. 20.66 Total Claim Acreage.

Beginning 10 feet North of this location (Discovery) Monument, at the North End Center monument, and;
Thence East 300 feet to the Northeast corner monument No. 1;
Thence South 1500 feet to the Southeast corner monument No. 2;
Thence West 600 feet to the Southwest corner monument No. 3;
Thence North 1500 feet to the Northwest corner monument No. 4;
Thence East 300 feet to the North End Center monument (place of beginning); including
all Dips, Spurs, Angles and Variations.

This claim is marked by five monuments, one at each corner and one at the End Center monument.


This claim encompasses portions of the following quarter section(s) **SW/4, Section 8, NW/4, Section 17,**
Township 15 North, Range 12 West, GSRB&M, Arizona.

The locality of this claim with reference to some natural object or permanent monument and additional information
(if any) concerning its locality are as follows: The north side of this claim adjoins the south side of BSL-085.

The above information is shown on the attached map. DATED AND POSTED on the ground this
8th day of November, 2017.

Agent for Big Sandy Inc

Print Name(s) Rick Crawford

Signature(s) 

Form MCF100
Revised July 2014

This form is available from the **Arizona Geological Survey** and may be reproduced.

AHC448872

LOCATION NOTICE FOR LODE MINING CLAIM

☐ Amendment BLM Serial # _____


NOTICE IS HEREBY GIVEN that the **BSL-087**

lode mining claim has been located by

Big Sandy Inc

4691 Luna Circle

Moab, Utah 84532



The general course of this claim is North / South and it is situated in Mohave County, Arizona. This claim is fifteen-hundred-feet by six-hundred-feet. 20.66 Total Claim Acreage.

Beginning 10 feet South of this location (Discovery) Monument, at the South End Center monument, and;
Thence West 300 feet to the Southwest corner monument No. 1;
Thence North 1500 feet to the Northwest corner monument No. 2;
Thence East 600 feet to the Northeast corner monument No. 3;
Thence South 1500 feet to the Southeast corner monument No. 4;
Thence West 300 feet to the South End Center monument (place of beginning); including all Dips, Spurs, Angles and Variations.

This claim is marked by five monuments, one at each corner and one at the End Center monument.

This claim encompasses portions of the following quarter section(s) **SW/4, Section 8, Township 15 North, Range 12 West, GSRB&M, Arizona.**

The locality of this claim with reference to some natural object or permanent monument and additional information (if any) concerning its locality are as follows: The west side of this claim adjoins the east side of BSL-085.

The above information is shown on the attached map. DATED AND POSTED on the ground this **8th day of November, 2017.**

Agent for **Big Sandy Inc**

Print Name(s) Rick Crawford

Signature(s) 

Form MCF100
Revised July 2014

This form is available from the **Arizona Geological Survey** and may be reproduced.

AHC448873

LOCATION NOTICE FOR LODE MINING CLAIM

☐ Amendment BLM Serial # _____

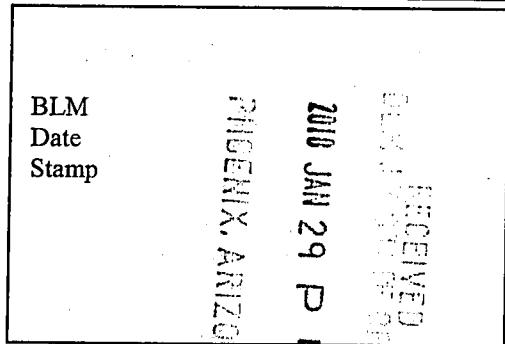
NOTICE IS HEREBY GIVEN that the **BSL-088**

lode mining claim has been located by

Big Sandy Inc

4691 Luna Circle

Moab, Utah 84532



The general course of this claim is South / North and it is situated in Mohave County, Arizona. This claim is fifteen-hundred-feet by six-hundred-feet. 20.66 Total Claim Acreage.

Beginning 10 feet North of this location (Discovery) Monument, at the North End Center monument, and;
Thence East 300 feet to the Northeast corner monument No. 1;
Thence South 1500 feet to the Southeast corner monument No. 2;
Thence West 600 feet to the Southwest corner monument No. 3;
Thence North 1500 feet to the Northwest corner monument No. 4;
Thence East 300 feet to the North End Center monument (place of beginning); including
all Dips, Spurs, Angles and Variations.

This claim is marked by five monuments, one at each corner and one at the End Center monument.

This claim encompasses portions of the following quarter section(s) **SW/4, Section 8, NW/4, Section 17, Township 15 North, Range 12 West, GSRB&M, Arizona.**

The locality of this claim with reference to some natural object or permanent monument and additional information (if any) concerning its locality are as follows: The north side of this claim adjoins the south side of BSL-087.

The above information is shown on the attached map. DATED AND POSTED on the ground this **8th day of November, 2017.**

Agent for **Big Sandy Inc**

Print Name(s) Rick Crawford

Signature(s) *RC*

Form MCF100
Revised July 2014

This form is available from the **Arizona Geological Survey** and may be reproduced.

AHC448874

LOCATION NOTICE FOR LODE MINING CLAIM

☐ Amendment BLM Serial # _____


NOTICE IS HEREBY GIVEN that the **BSL-089**

lode mining claim has been located by

Big Sandy Inc

4691 Luna Circle

Moab, Utah 84532



The general course of this claim is North / South and it is situated in Mohave County, Arizona. This claim is fifteen-hundred-feet by six-hundred-feet. 20.66 Total Claim Acreage.

Beginning 10 feet South of this location (Discovery) Monument, at the South End Center monument, and;
Thence West 300 feet to the Southwest corner monument No. 1;
Thence North 1500 feet to the Northwest corner monument No. 2;
Thence East 600 feet to the Northeast corner monument No. 3;
Thence South 1500 feet to the Southeast corner monument No. 4;
Thence West 300 feet to the South End Center monument (place of beginning); including all Dips, Spurs, Angles and Variations.

AHC 448875

This claim is marked by five monuments, one at each corner and one at the End Center monument.

This claim encompasses portions of the following quarter section(s) **SW/4, Section 8, Township 15 North, Range 12 West, GSRB&M, Arizona.**

The locality of this claim with reference to some natural object or permanent monument and additional information (if any) concerning its locality are as follows: The west side of this claim adjoins the east side of BSL-087.

The above information is shown on the attached map. DATED AND POSTED on the ground this **8th day of November, 2017.**

Agent for Big Sandy Inc

Print Name(s) Rick Crawford

Signature(s) RC

Form MCF100
Revised July 2014

This form is available from the **Arizona Geological Survey** and may be reproduced.

LOCATION NOTICE FOR LODE MINING CLAIM

☐ Amendment BLM Serial # _____

NOTICE IS HEREBY GIVEN that the **BSL-090**

lode mining claim has been located by

Big Sandy Inc

4691 Luna Circle

Moab, Utah 84532

BLM
Date
Stamp

RECEIVED
2018 JAN 29 P 1:4
PHOENIX, ARIZONA

The general course of this claim is South / North and it is situated in Mohave County, Arizona. This claim is fifteen-hundred-feet by six-hundred-feet. 20.66 Total Claim Acreage.

Beginning 10 feet North of this location (Discovery) Monument, at the North End Center monument, and;
Thence East 300 feet to the Northeast corner monument No. 1;
Thence South 1500 feet to the Southeast corner monument No. 2;
Thence West 600 feet to the Southwest corner monument No. 3;
Thence North 1500 feet to the Northwest corner monument No. 4;
Thence East 300 feet to the North End Center monument (place of beginning); including
all Dips, Spurs, Angles and Variations.

This claim is marked by five monuments, one at each corner and one at the End Center monument.

This claim encompasses portions of the following quarter section(s) **SW/4, Section 8, NW/4, Section 17, Township 15 North, Range 12 West, GSRB&M, Arizona.**

The locality of this claim with reference to some natural object or permanent monument and additional information (if any) concerning its locality are as follows: The north side of this claim adjoins the south side of BSL-089

The above information is shown on the attached map. DATED AND POSTED on the ground this **8th day of November, 2017.**

Agent for Big Sandy Inc

Print Name(s) Rick Crawford

Signature(s) 

Form MCF100
Revised July 2014

This form is available from the Arizona Geological Survey and may be reproduced.

AHC448876

LOCATION NOTICE FOR LODE MINING CLAIM

☐ Amendment BLM Serial # _____


NOTICE IS HEREBY GIVEN that the **BSL-091**

lode mining claim has been located by

Big Sandy Inc

4691 Luna Circle

Moab, Utah 84532



The general course of this claim is North / South and it is situated in Mohave County, Arizona. This claim is fifteen-hundred-feet by six-hundred-feet. 20.66 Total Claim Acreage.

Beginning 10 feet South of this location (Discovery) Monument, at the South End Center monument, and;
Thence West 300 feet to the Southwest corner monument No. 1;
Thence North 1500 feet to the Northwest corner monument No. 2;
Thence East 600 feet to the Northeast corner monument No. 3;
Thence South 1500 feet to the Southeast corner monument No. 4;
Thence West 300 feet to the South End Center monument (place of beginning); including
all Dips, Spurs, Angles and Variations.

This claim is marked by five monuments, one at each corner and one at the End Center monument.

This claim encompasses portions of the following quarter section(s) **SW/4, Section 8, Township 15 North, Range 12 West, GSRB&M, Arizona.**

The locality of this claim with reference to some natural object or permanent monument and additional information (if any) concerning its locality are as follows: The west side of this claim adjoins the east side of BSL-089.

The above information is shown on the attached map. DATED AND POSTED on the ground this **8th day of November, 2017.**

Agent for Big Sandy Inc

Print Name(s) Rick Crawford

Signature(s) 

Form MCF100
Revised July 2014

This form is available from the **Arizona Geological Survey** and may be reproduced.

AHC448877

LOCATION NOTICE FOR LODE MINING CLAIM

☐ Amendment BLM Serial # _____

NOTICE IS HEREBY GIVEN that the **BSL-092**

lode mining claim has been located by

Big Sandy Inc

4691 Luna Circle

Moab, Utah 84532

BLM
Date
Stamp

RECEIVED
BLM FIELD OFFICE
2018 JAN 29 P 1:42
PHOENIX, ARIZONA

The general course of this claim is South / North and it is situated in Mohave County, Arizona. This claim is fifteen-hundred-feet by six-hundred-feet. 20.66 Total Claim Acreage.

Beginning 10 feet North of this location (Discovery) Monument, at the North End Center monument, and;
Thence East 300 feet to the Northeast corner monument No. 1;
Thence South 1500 feet to the Southeast corner monument No. 2;
Thence West 600 feet to the Southwest corner monument No. 3;
Thence North 1500 feet to the Northwest corner monument No. 4;
Thence East 300 feet to the North End Center monument (place of beginning); including
all Dips, Spurs, Angles and Variations.

This claim is marked by five monuments, one at each corner and one at the End Center monument.

This claim encompasses portions of the following quarter section(s) SW/4, Section 8, NW/4, Section 17,
Township 15 North, Range 12 West, GSRB&M, Arizona.

The locality of this claim with reference to some natural object or permanent monument and additional information
(if any) concerning its locality are as follows: The north side of this claim adjoins the south side of BSL-091.

The above information is shown on the attached map. DATED AND POSTED on the ground this
8th day of November, 2017.

Agent for Big Sandy Inc

Print Name(s) Rick Crawford

Signature(s) _____

RC

Form MCF100
Revised July 2014

This form is available from the **Arizona Geological Survey** and may be reproduced.

AHC448878

LOCATION NOTICE FOR LODE MINING CLAIM

☐ Amendment BLM Serial # _____


NOTICE IS HEREBY GIVEN that the **BSL-093**

lode mining claim has been located by

Big Sandy Inc

4691 Luna Circle

Moab, Utah 84532



The general course of this claim is North / South and it is situated in Mohave County, Arizona. This claim is fifteen-hundred-feet by six-hundred-feet. 20.66 Total Claim Acreage.

Beginning 10 feet South of this location (Discovery) Monument, at the South End Center monument, and;
Thence West 300 feet to the Southwest corner monument No. 1;
Thence North 1500 feet to the Northwest corner monument No. 2;
Thence East 600 feet to the Northeast corner monument No. 3;
Thence South 1500 feet to the Southeast corner monument No. 4;
Thence West 300 feet to the South End Center monument (place of beginning); including
all Dips, Spurs, Angles and Variations.

This claim is marked by five monuments, one at each corner and one at the End Center monument.

This claim encompasses portions of the following quarter section(s) **S/2, Section 8, Township 15 North, Range 12 West, GSRB&M, Arizona.**

The locality of this claim with reference to some natural object or permanent monument and additional information (if any) concerning its locality are as follows: The west side of this claim adjoins the east side of BSL-091.

The above information is shown on the attached map. DATED AND POSTED on the ground this **8th day of November, 2017.**

Agent for Big Sandy Inc

Print Name(s) Rick Crawford

Signature(s) _____
RC

Form MCF100
Revised July 2014

This form is available from the Arizona Geological Survey and may be reproduced.

AHC448879

LOCATION NOTICE FOR LODE MINING CLAIM

☐ Amendment BLM Serial # _____


NOTICE IS HEREBY GIVEN that the **BSL-094**

lode mining claim has been located by

Big Sandy Inc

4691 Luna Circle

Moab, Utah 84532



The general course of this claim is South / North and it is situated in Mohave County, Arizona. This claim is fifteen-hundred-feet by six-hundred-feet. 20.66 Total Claim Acreage.

Beginning 10 feet North of this location (Discovery) Monument, at the North End Center monument, and;
Thence East 300 feet to the Northeast corner monument No. 1;
Thence South 1500 feet to the Southeast corner monument No. 2;
Thence West 600 feet to the Southwest corner monument No. 3;
Thence North 1500 feet to the Northwest corner monument No. 4;
Thence East 300 feet to the North End Center monument (place of beginning); including
all Dips, Spurs, Angles and Variations.

This claim is marked by five monuments, one at each corner and one at the End Center monument.

This claim encompasses portions of the following quarter section(s) **S/2, Section 8, N/2, Section 17, Township 15 North, Range 12 West, GSRB&M, Arizona.**

The locality of this claim with reference to some natural object or permanent monument and additional information (if any) concerning its locality are as follows: The north side of this claim adjoins the south side of BSL-093.

The above information is shown on the attached map. DATED AND POSTED on the ground this **8th day of November, 2017.**

Agent for Big Sandy Inc

Print Name(s) Rick Crawford

Signature(s) RC

Form MCF100

Revised July 2014

This form is available from the **Arizona Geological Survey** and may be reproduced.

AHC448880

LOCATION NOTICE FOR LODE MINING CLAIM

☐ Amendment BLM Serial # _____


NOTICE IS HEREBY GIVEN that the **BSL-095**

lode mining claim has been located by

Big Sandy Inc

4691 Luna Circle

Moab, Utah 84532



The general course of this claim is North / South and it is situated in Mohave County, Arizona. This claim is fifteen-hundred-feet by six-hundred-feet. 20.66 Total Claim Acreage.

Beginning 10 feet South of this location (Discovery) Monument, at the South End Center monument, and;
Thence West 300 feet to the Southwest corner monument No. 1;
Thence North 1500 feet to the Northwest corner monument No. 2;
Thence East 600 feet to the Northeast corner monument No. 3;
Thence South 1500 feet to the Southeast corner monument No. 4;
Thence West 300 feet to the South End Center monument (place of beginning); including
all Dips, Spurs, Angles and Variations.

This claim is marked by five monuments, one at each corner and one at the End Center monument.

This claim encompasses portions of the following quarter section(s) **SE/4, Section 8, Township 15 North, Range 12 West, GSRB&M, Arizona.**

The locality of this claim with reference to some natural object or permanent monument and additional information (if any) concerning its locality are as follows: The west side of this claim adjoins the east side of BSL-093.

The above information is shown on the attached map. DATED AND POSTED on the ground this **8th day of November, 2017.**

Agent for Big Sandy Inc

Print Name(s) Rick Crawford

Signature(s) RC

Form MCF100

Revised July 2014

This form is available from the **Arizona Geological Survey** and may be reproduced.

AHC448881

LOCATION NOTICE FOR LODE MINING CLAIM

☐ Amendment BLM Serial # _____


NOTICE IS HEREBY GIVEN that the **BSL-096**

lode mining claim has been located by

Big Sandy Inc

4691 Luna Circle

Moab, Utah 84532



The general course of this claim is South / North and it is situated in Mohave County, Arizona. This claim is fifteen-hundred-feet by six-hundred-feet. 20.66 Total Claim Acreage.

Beginning 10 feet North of this location (Discovery) Monument, at the North End Center monument, and;
Thence East 300 feet to the Northeast corner monument No. 1;
Thence South 1500 feet to the Southeast corner monument No. 2;
Thence West 600 feet to the Southwest corner monument No. 3;
Thence North 1500 feet to the Northwest corner monument No. 4;
Thence East 300 feet to the North End Center monument (place of beginning); including
all Dips, Spurs, Angles and Variations.

This claim is marked by five monuments, one at each corner and one at the End Center monument.

This claim encompasses portions of the following quarter section(s) **SE/4, Section 8, NE/4, Section 17, Township 15 North, Range 12 West, GSRB&M, Arizona.**

The locality of this claim with reference to some natural object or permanent monument and additional information (if any) concerning its locality are as follows: The north side of this claim adjoins the south side of BSL-095.

The above information is shown on the attached map. DATED AND POSTED on the ground this **8th day of November, 2017.**

Agent for Big Sandy Inc

Print Name(s) Rick Crawford

Signature(s) 

Form MCF100
Revised July 2014

This form is available from the **Arizona Geological Survey** and may be reproduced.

AHC448882

LOCATION NOTICE FOR LODE MINING CLAIM

☐ Amendment BLM Serial # _____


NOTICE IS HEREBY GIVEN that the **BSL-097**

lode mining claim has been located by

Big Sandy Inc

4691 Luna Circle

Moab, Utah 84532



The general course of this claim is North / South and it is situated in Mohave County, Arizona. This claim is fifteen-hundred-feet by six-hundred-feet. 20.66 Total Claim Acreage.

Beginning 10 feet South of this location (Discovery) Monument, at the South End Center monument, and;
Thence West 300 feet to the Southwest corner monument No. 1;
Thence North 1500 feet to the Northwest corner monument No. 2;
Thence East 600 feet to the Northeast corner monument No. 3;
Thence South 1500 feet to the Southeast corner monument No. 4;
Thence West 300 feet to the South End Center monument (place of beginning); including
all Dips, Spurs, Angles and Variations.

This claim is marked by five monuments, one at each corner and one at the End Center monument.

This claim encompasses portions of the following quarter section(s) **SE/4, Section 8, Township 15 North, Range 12 West, GSRB&M, Arizona.**

The locality of this claim with reference to some natural object or permanent monument and additional information (if any) concerning its locality are as follows: The west side of this claim adjoins the east side of BSL-095.

The above information is shown on the attached map. DATED AND POSTED on the ground this **8th day of November, 2017.**

Agent for Big Sandy Inc

Print Name(s) Rick Crawford

Signature(s) RC

Form MCF100
Revised July 2014

This form is available from the **Arizona Geological Survey** and may be reproduced.

AHC448883

LOCATION NOTICE FOR LODE MINING CLAIM

☐ Amendment BLM Serial # _____


NOTICE IS HEREBY GIVEN that the **BSL-098**

lode mining claim has been located by

Big Sandy Inc

4691 Luna Circle

Moab, Utah 84532



The general course of this claim is South / North and it is situated in Mohave County, Arizona. This claim is fifteen-hundred-feet by six-hundred-feet. 20.66 Total Claim Acreage.

Beginning 10 feet North of this location (Discovery) Monument, at the North End Center monument, and;
Thence East 300 feet to the Northeast corner monument No. 1;
Thence South 1500 feet to the Southeast corner monument No. 2;
Thence West 600 feet to the Southwest corner monument No. 3;
Thence North 1500 feet to the Northwest corner monument No. 4;
Thence East 300 feet to the North End Center monument (place of beginning); including
all Dips, Spurs, Angles and Variations.

This claim is marked by five monuments, one at each corner and one at the End Center monument.

This claim encompasses portions of the following quarter section(s) **SE/4, Section 8, NE/4, Section 17, Township 15 North, Range 12 West, GSRB&M, Arizona.**

The locality of this claim with reference to some natural object or permanent monument and additional information (if any) concerning its locality are as follows: The north side of this claim adjoins the south side of BSL-097.

The above information is shown on the attached map. DATED AND POSTED on the ground this **8th day of November, 2017.**

Agent for **Big Sandy Inc**

Print Name(s) Rick Crawford

Signature(s) 

Form MCF100
Revised July 2014

This form is available from the **Arizona Geological Survey** and may be reproduced.

AHC448884

LOCATION NOTICE FOR LODE MINING CLAIM

☐ Amendment BLM Serial # _____


NOTICE IS HEREBY GIVEN that the **BSL-099**

lode mining claim has been located by

Big Sandy Inc

4691 Luna Circle

Moab, Utah 84532



The general course of this claim is North / South and it is situated in Mohave County, Arizona. This claim is fifteen-hundred-feet by six-hundred-feet. 20.66 Total Claim Acreage.

Beginning 10 feet South of this location (Discovery) Monument, at the South End Center monument, and;
Thence West 300 feet to the Southwest corner monument No. 1;
Thence North 1500 feet to the Northwest corner monument No. 2;
Thence East 600 feet to the Northeast corner monument No. 3;
Thence South 1500 feet to the Southeast corner monument No. 4;
Thence West 300 feet to the South End Center monument (place of beginning); including
all Dips, Spurs, Angles and Variations.

This claim is marked by five monuments, one at each corner and one at the End Center monument.

This claim encompasses portions of the following quarter section(s) **SE/4, Section 8, Township 15 North, Range 12 West, GSRB&M, Arizona.**

The locality of this claim with reference to some natural object or permanent monument and additional information (if any) concerning its locality are as follows: The west side of this claim adjoins the east side of BSL-097.

The above information is shown on the attached map. DATED AND POSTED on the ground this **8th day of November, 2017.**

Agent for **Big Sandy Inc**

Print Name(s) Rick Crawford

Signature(s) RC

Form MCF100
Revised July 2014

This form is available from the **Arizona Geological Survey** and may be reproduced.

AHC448885

LOCATION NOTICE FOR LODE MINING CLAIM

☐ Amendment BLM Serial # _____


NOTICE IS HEREBY GIVEN that the **BSL-100**

lode mining claim has been located by

Big Sandy Inc

4691 Luna Circle

Moab, Utah 84532



The general course of this claim is South / North and it is situated in Mohave County, Arizona. This claim is fifteen-hundred-feet by six-hundred-feet. 20.66 Total Claim Acreage.

Beginning 10 feet North of this location (Discovery) Monument, at the North End Center monument, and;
Thence East 300 feet to the Northeast corner monument No. 1;
Thence South 1500 feet to the Southeast corner monument No. 2;
Thence West 600 feet to the Southwest corner monument No. 3;
Thence North 1500 feet to the Northwest corner monument No. 4;
Thence East 300 feet to the North End Center monument (place of beginning); including
all Dips, Spurs, Angles and Variations.

This claim is marked by five monuments, one at each corner and one at the End Center monument.

This claim encompasses portions of the following quarter section(s) **SE/4, Section 8, NE/4, Section 17, Township 15 North, Range 12 West, GSRB&M, Arizona.**

The locality of this claim with reference to some natural object or permanent monument and additional information (if any) concerning its locality are as follows: The north side of this claim adjoins the south side of BSL-099.

The above information is shown on the attached map. DATED AND POSTED on the ground this **8th day of November, 2017.**

Agent for **Big Sandy Inc**

Print Name(s) Rick Crawford

Signature(s) RC

Form MCF100
Revised July 2014

This form is available from the **Arizona Geological Survey** and may be reproduced.

AHC448886

LOCATION NOTICE FOR LODE MINING CLAIM

☐ Amendment BLM Serial # _____

NOTICE IS HEREBY GIVEN that the **BSL-101**

lode mining claim has been located by

Big Sandy Inc

4691 Luna Circle

Moab, Utah 84532

BLM
Date
Stamp

RECEIVED
BLM
2010 JAN 29 P 1:13
PHOENIX, ARIZONA

The general course of this claim is North / South and it is situated in Mohave County, Arizona. This claim is fifteen-hundred-feet by six-hundred-feet. 20.66 Total Claim Acreage.

Beginning 10 feet South of this location (Discovery) Monument, at the South End Center monument, and;
Thence West 300 feet to the Southwest corner monument No. 1;
Thence North 1500 feet to the Northwest corner monument No. 2;
Thence East 600 feet to the Northeast corner monument No. 3;
Thence South 1500 feet to the Southeast corner monument No. 4;
Thence West 300 feet to the South End Center monument (place of beginning); including
all Dips, Spurs, Angles and Variations.

This claim is marked by five monuments, one at each corner and one at the End Center monument.

This claim encompasses portions of the following quarter section(s) **SE/4, Section 8 & SW/4, Section 9 Township 15 North, Range 12 West, GSRB&M, Arizona.**

The locality of this claim with reference to some natural object or permanent monument and additional information (if any) concerning its locality are as follows: The west side of this claim adjoins the east side of BSL-099.

The above information is shown on the attached map. DATED AND POSTED on the ground this **8th day of November, 2017.**

Agent for **Big Sandy Inc**

Print Name(s) Rick Crawford

Signature(s) 

Form MCF100
Revised July 2014

This form is available from the **Arizona Geological Survey** and may be reproduced.

AHC448887

LEGAL
DESCRIPTION
IS MISSING
SEC 16

LOCATION NOTICE FOR LODE MINING CLAIM

☐ Amendment BLM Serial # _____

NOTICE IS HEREBY GIVEN that the **BSL-102**

lode mining claim has been located by

Big Sandy Inc

4691 Luna Circle

Moab, Utah 84532

BLM Date Stamp	RECEIVED 2018 JAN 29 P 1:43 PHOENIX, ARIZONA
----------------------	--

The general course of this claim is South / North and it is situated in Mohave County, Arizona. This claim is fifteen-hundred-feet by six-hundred-feet. 20.66 Total Claim Acreage.

Beginning 10 feet North of this location (Discovery) Monument, at the North End Center monument, and;
Thence East 300 feet to the Northeast corner monument No. 1;
Thence South 1500 feet to the Southeast corner monument No. 2;
Thence West 600 feet to the Southwest corner monument No. 3;
Thence North 1500 feet to the Northwest corner monument No. 4;
Thence East 300 feet to the North End Center monument (place of beginning); including
all Dips, Spurs, Angles and Variations.

This claim is marked by five monuments, one at each corner and one at the End Center monument.

This claim encompasses portions of the following quarter section(s) **SE/4, Section 8, SW/4, Section 9 & NE/4, Section 17, Township 15 North, Range 12 West, GSRB&M, Arizona.**

The locality of this claim with reference to some natural object or permanent monument and additional information (if any) concerning its locality are as follows: The north side of this claim adjoins the south side of BSL-101.

The above information is shown on the attached map. DATED AND POSTED on the ground this **8th day of November, 2017.**

Agent for Big Sandy Inc

Print Name(s) Rick Crawford

Signature(s) 

Form MCF100

Revised July 2014

This form is available from the **Arizona Geological Survey** and may be reproduced.

AHC448888

LOCATION NOTICE FOR LODE MINING CLAIM

☐ Amendment BLM Serial # _____

NOTICE IS HEREBY GIVEN that the **BSL-103**

lode mining claim has been located by

Big Sandy Inc

4691 Luna Circle

Moab, Utah 84532

BLM
Date
Stamp

PHOENIX, ARIZONA

2018 JAN 29 P 1:43

RECEIVED
FEDERAL BUREAU OF
LAND MANAGEMENT

The general course of this claim is North / South and it is situated in Mohave County, Arizona. This claim is fifteen-hundred-feet by six-hundred-feet. 20.66 Total Claim Acreage.

Beginning 10 feet South of this location (Discovery) Monument, at the South End Center monument, and;
Thence West 300 feet to the Southwest corner monument No. 1;
Thence North 1500 feet to the Northwest corner monument No. 2;
Thence East 600 feet to the Northeast corner monument No. 3;
Thence South 1500 feet to the Southeast corner monument No. 4;
Thence West 300 feet to the South End Center monument (place of beginning); including
all Dips, Spurs, Angles and Variations.

This claim is marked by five monuments, one at each corner and one at the End Center monument.

This claim encompasses portions of the following quarter section(s) NW/4, Section 18, Township 15 North, Range 12 West, GSRB&M, Arizona.

The locality of this claim with reference to some natural object or permanent monument and additional information (if any) concerning its locality are as follows: The South end center of this claim is 1,501 feet south and 3,304 feet west of the northeast corner of Section 18, Township 15 North, Range 12 West, GSRB&M

The above information is shown on the attached map. DATED AND POSTED on the ground this 8th day of November, 2017.

Agent for Big Sandy Inc

Print Name(s) Rick Crawford

Signature(s) _____

Form MCF100
Revised July 2014

This form is available from the Arizona Geological Survey and may be reproduced.

AHC448889

LOCATION NOTICE FOR LODE MINING CLAIM

☐ Amendment BLM Serial # _____

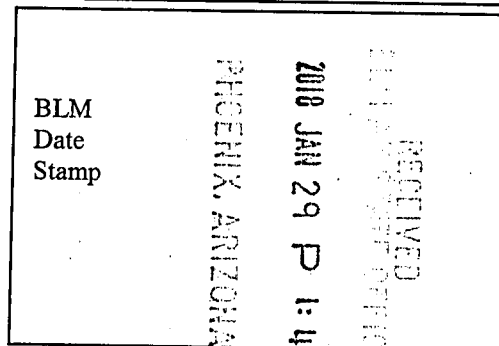
NOTICE IS HEREBY GIVEN that the **BSL-104**

lode mining claim has been located by

Big Sandy Inc

4691 Luna Circle

Moab, Utah 84532



The general course of this claim is North / South and it is situated in Mohave County, Arizona. This claim is fifteen-hundred-feet by six-hundred-feet. 20.66 Total Claim Acreage.

Beginning 10 feet South of this location (Discovery) Monument, at the South End Center monument, and;
Thence West 300 feet to the Southwest corner monument No. 1;
Thence North 1500 feet to the Northwest corner monument No. 2;
Thence East 600 feet to the Northeast corner monument No. 3;
Thence South 1500 feet to the Southeast corner monument No. 4;
Thence West 300 feet to the South End Center monument (place of beginning); including
all Dips, Spurs, Angles and Variations.

This claim is marked by five monuments, one at each corner and one at the End Center monument.

This claim encompasses portions of the following quarter section(s) **N/2, Section 18, Township 15 North, Range 12 West, GSRB&M, Arizona.**

The locality of this claim with reference to some natural object or permanent monument and additional information (if any) concerning its locality are as follows: The west side of this claim adjoins the east side of BSL-103.

The above information is shown on the attached map. DATED AND POSTED on the ground this **8th day of November, 2017.**

Agent for **Big Sandy Inc**

Print Name(s) Rick Crawford

Signature(s) RC

Form MCF100
Revised July 2014

This form is available from the **Arizona Geological Survey** and may be reproduced.

AMC 448890

LOCATION NOTICE FOR LODE MINING CLAIM

☐ Amendment BLM Serial # _____

NOTICE IS HEREBY GIVEN that the **BSL-105**

lode mining claim has been located by

Big Sandy Inc

4691 Luna Circle

Moab, Utah 84532

BLM Date Stamp	RECEIVED 2010 JAN 29 P 1:13 PHOENIX, ARIZONA
----------------------	--

The general course of this claim is South / North and it is situated in Mohave County, Arizona. This claim is fifteen-hundred-feet by six-hundred-feet. 20.66 Total Claim Acreage.

Beginning 10 feet North of this location (Discovery) Monument, at the North End Center monument, and;
Thence East 300 feet to the Northeast corner monument No. 1;
Thence South 1500 feet to the Southeast corner monument No. 2;
Thence West 600 feet to the Southwest corner monument No. 3;
Thence North 1500 feet to the Northwest corner monument No. 4;
Thence East 300 feet to the North End Center monument (place of beginning); including
all Dips, Spurs, Angles and Variations.

This claim is marked by five monuments, one at each corner and one at the End Center monument.

This claim encompasses portions of the following quarter section(s) All of Section 18, Township 15 North, Range 12 West, GSRB&M, Arizona.

The locality of this claim with reference to some natural object or permanent monument and additional information (if any) concerning its locality are as follows: The north side of this claim adjoins the south side of BSL-104.

The above information is shown on the attached map. DATED AND POSTED on the ground this 8th day of November, 2017.

Agent for Big Sandy Inc

Print Name(s) Rick Crawford

Signature(s) _____
RC

Form MCF100
Revised July 2014

This form is available from the Arizona Geological Survey and may be reproduced.

AHC448891

LOCATION NOTICE FOR LODE MINING CLAIM

☐ Amendment BLM Serial # _____

NOTICE IS HEREBY GIVEN that the **BSL-106**

lode mining claim has been located by

Big Sandy Inc

4691 Luna Circle

Moab, Utah 84532

BLM
Date
Stamp

RECEIVED
2018 JAN 29 P 1:48
PHOENIX, ARIZONA

The general course of this claim is North / South and it is situated in Mohave County, Arizona. This claim is fifteen-hundred-feet by six-hundred-feet: 20.66 Total Claim Acreage.

Beginning 10 feet South of this location (Discovery) Monument, at the South End Center monument, and;
Thence West 300 feet to the Southwest corner monument No. 1;
Thence North 1500 feet to the Northwest corner monument No. 2;
Thence East 600 feet to the Northeast corner monument No. 3;
Thence South 1500 feet to the Southeast corner monument No. 4;
Thence West 300 feet to the South End Center monument (place of beginning); including
all Dips, Spurs, Angles and Variations.

This claim is marked by five monuments, one at each corner and one at the End Center monument.

This claim encompasses portions of the following quarter section(s) NE/4, Section 18, Township 15 North, Range 12 West, GSRB&M, Arizona.

The locality of this claim with reference to some natural object or permanent monument and additional information (if any) concerning its locality are as follows: The west side of this claim adjoins the east side of BSL-104.

The above information is shown on the attached map. DATED AND POSTED on the ground this 8th day of November, 2017.

Agent for Big Sandy Inc

Print Name(s) Rick Crawford

Signature(s) RC

Form MCF100
Revised July 2014

This form is available from the Arizona Geological Survey and may be reproduced.

AHC448892

LOCATION NOTICE FOR LODE MINING CLAIM

☐ Amendment BLM Serial # _____

NOTICE IS HEREBY GIVEN that the **BSL-107**

loade mining claim has been located by

Big Sandy Inc

4691 Luna Circle

Moab, Utah 84532

RECEIVED AT THE OFFICE OF 2018 JAN 29 P 1:43 PHOENIX, ARIZONA	BLM Date Stamp
--	----------------------

The general course of this claim is South / North and it is situated in Mohave County, Arizona. This claim is fifteen-hundred-feet by six-hundred-feet. 20.66 Total Claim Acreage.

Beginning 10 feet North of this location (Discovery) Monument, at the North End Center monument, and;
Thence East 300 feet to the Northeast corner monument No. 1;
Thence South 1500 feet to the Southeast corner monument No. 2;
Thence West 600 feet to the Southwest corner monument No. 3;
Thence North 1500 feet to the Northwest corner monument No. 4;
Thence East 300 feet to the North End Center monument (place of beginning); including
all Dips, Spurs, Angles and Variations.

This claim is marked by five monuments, one at each corner and one at the End Center monument.

This claim encompasses portions of the following quarter section(s) E/2, Section 18, Township 15 North, Range 12 West, GSRB&M, Arizona.

The locality of this claim with reference to some natural object or permanent monument and additional information (if any) concerning its locality are as follows: The north side of this claim adjoins the south side of BSL-106.

The above information is shown on the attached map. DATED AND POSTED on the ground this 8th day of November, 2017.

Agent for Big Sandy Inc

Print Name(s) Rick Crawford

Signature(s) *RC*

Form MCF100
Revised July 2014

This form is available from the Arizona Geological Survey and may be reproduced.

AHC448893

LOCATION NOTICE FOR LODE MINING CLAIM

☐ Amendment BLM Serial # _____

NOTICE IS HEREBY GIVEN that the **BSL-108**

lode mining claim has been located by

Big Sandy Inc

4691 Luna Circle

Moab, Utah 84532

BLM Date Stamp	RECEIVED BLM 2010 JAN 29 P 1:44 PHOENIX, ARIZONA
----------------------	---

The general course of this claim is North / South and it is situated in Mohave County, Arizona. This claim is fifteen-hundred-feet by six-hundred-feet. 20.66 Total Claim Acreage.

Beginning 10 feet South of this location (Discovery) Monument, at the South End Center monument, and;
Thence West 300 feet to the Southwest corner monument No. 1;
Thence North 1500 feet to the Northwest corner monument No. 2;
Thence East 600 feet to the Northeast corner monument No. 3;
Thence South 1500 feet to the Southeast corner monument No. 4;
Thence West 300 feet to the South End Center monument (place of beginning); including
all Dips, Spurs, Angles and Variations.

This claim is marked by five monuments, one at each corner and one at the End Center monument.

This claim encompasses portions of the following quarter section(s) NE/4, Section 18, Township 15 North, Range 12 West, GSRB&M, Arizona.

The locality of this claim with reference to some natural object or permanent monument and additional information (if any) concerning its locality are as follows: The west side of this claim adjoins the east side of BSL-106.

The above information is shown on the attached map. DATED AND POSTED on the ground this 8th day of November, 2017.

Agent for Big Sandy Inc

Print Name(s) Rick Crawford

Signature(s) 

Form MCF100
Revised July 2014

This form is available from the **Arizona Geological Survey** and may be reproduced.

AHC 448894

LOCATION NOTICE FOR LODE MINING CLAIM

☐ Amendment BLM Serial # _____

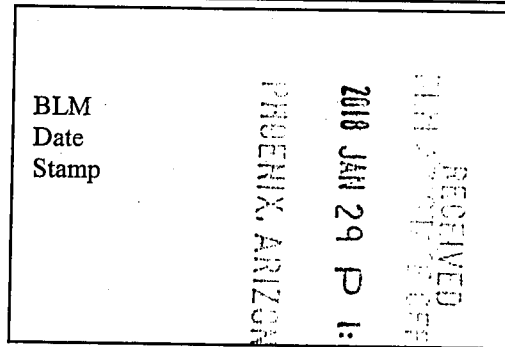
NOTICE IS HEREBY GIVEN that the **BSL-109**

lode mining claim has been located by

Big Sandy Inc

4691 Luna Circle

Moab, Utah 84532



The general course of this claim is South / North and it is situated in Mohave County, Arizona. This claim is fifteen-hundred-feet by six-hundred-feet. 20.66 Total Claim Acreage.

Beginning 10 feet North of this location (Discovery) Monument, at the North End Center monument, and;
Thence East 300 feet to the Northeast corner monument No. 1;
Thence South 1500 feet to the Southeast corner monument No. 2;
Thence West 600 feet to the Southwest corner monument No. 3;
Thence North 1500 feet to the Northwest corner monument No. 4;
Thence East 300 feet to the North End Center monument (place of beginning); including
all Dips, Spurs, Angles and Variations.

This claim is marked by five monuments, one at each corner and one at the End Center monument.

This claim encompasses portions of the following quarter section(s) **E/2, Section 18, Township 15 North, Range 12 West, GSRB&M, Arizona.**

The locality of this claim with reference to some natural object or permanent monument and additional information (if any) concerning its locality are as follows: The north side of this claim adjoins the south side of BSL-108.

The above information is shown on the attached map. DATED AND POSTED on the ground this **8th day of November, 2017.**

Agent for **Big Sandy Inc**

Print Name(s) Rick Crawford

Signature(s) 

Form MCF100
Revised July 2014

This form is available from the **Arizona Geological Survey** and may be reproduced.

AHC448895

LOCATION NOTICE FOR LODE MINING CLAIM

☐ Amendment BLM Serial # _____


NOTICE IS HEREBY GIVEN that the **BSL-110**

lode mining claim has been located by

Big Sandy Inc

4691 Luna Circle

Moab, Utah 84532



The general course of this claim is North / South and it is situated in Mohave County, Arizona. This claim is fifteen-hundred-feet by six-hundred-feet. 20.66 Total Claim Acreage.

Beginning 10 feet South of this location (Discovery) Monument, at the South End Center monument, and;
Thence West 300 feet to the Southwest corner monument No. 1;
Thence North 1500 feet to the Northwest corner monument No. 2;
Thence East 600 feet to the Northeast corner monument No. 3;
Thence South 1500 feet to the Southeast corner monument No. 4;
Thence West 300 feet to the South End Center monument (place of beginning); including
all Dips, Spurs, Angles and Variations.

This claim is marked by five monuments, one at each corner and one at the End Center monument.

This claim encompasses portions of the following quarter section(s) **NE/4, Section 18, Township 15 North, Range 12 West, GSRB&M, Arizona.**

The locality of this claim with reference to some natural object or permanent monument and additional information (if any) concerning its locality are as follows: The west side of this claim adjoins the east side of BSL-108.

The above information is shown on the attached map. DATED AND POSTED on the ground this **8th day of November, 2017.**

Agent for Big Sandy Inc

Print Name(s) Rick Crawford

Signature(s) *RC*

Form MCF100
Revised July 2014

This form is available from the **Arizona Geological Survey** and may be reproduced.

AHC448896

LOCATION NOTICE FOR LODE MINING CLAIM

☐ Amendment BLM Serial # _____

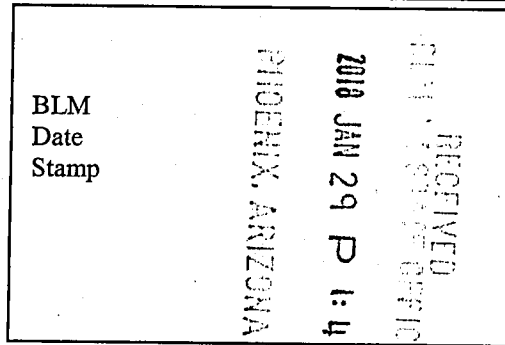
NOTICE IS HEREBY GIVEN that the **BSL-111**

lode mining claim has been located by

Big Sandy Inc

4691 Luna Circle

Moab, Utah 84532



The general course of this claim is South / North and it is situated in Mohave County, Arizona. This claim is fifteen-hundred-feet by six-hundred-feet. 20.66 Total Claim Acreage.

Beginning 10 feet North of this location (Discovery) Monument, at the North End Center monument, and;
Thence East 300 feet to the Northeast corner monument No. 1;
Thence South 1500 feet to the Southeast corner monument No. 2;
Thence West 600 feet to the Southwest corner monument No. 3;
Thence North 1500 feet to the Northwest corner monument No. 4;
Thence East 300 feet to the North End Center monument (place of beginning); including
all Dips, Spurs, Angles and Variations.

This claim is marked by five monuments, one at each corner and one at the End Center monument.

This claim encompasses portions of the following quarter section(s) **E/2, Section 18, Township 15 North, Range 12 West, GSRB&M, Arizona.**

The locality of this claim with reference to some natural object or permanent monument and additional information (if any) concerning its locality are as follows: The north side of this claim adjoins the south side of BSL-110.

The above information is shown on the attached map. DATED AND POSTED on the ground this **8th day of November, 2017.**

Agent for Big Sandy Inc

Print Name(s) Rick Crawford

Signature(s) RC

Form MCF100
Revised July 2014

This form is available from the **Arizona Geological Survey** and may be reproduced.

AHC448897

LOCATION NOTICE FOR LODE MINING CLAIM

☐ Amendment BLM Serial # _____

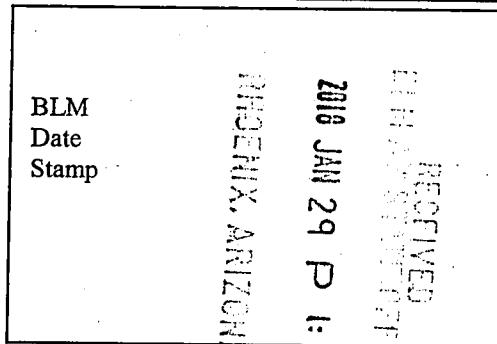
NOTICE IS HEREBY GIVEN that the **BSL-112**

lode mining claim has been located by

Big Sandy Inc

4691 Luna Circle

Moab, Utah 84532



The general course of this claim is North / South and it is situated in Mohave County, Arizona. This claim is fifteen-hundred-feet by six-hundred-feet. 20.66 Total Claim Acreage.

Beginning 10 feet South of this location (Discovery) Monument, at the South End Center monument, and;
Thence West 300 feet to the Southwest corner monument No. 1;
Thence North 1500 feet to the Northwest corner monument No. 2;
Thence East 600 feet to the Northeast corner monument No. 3;
Thence South 1500 feet to the Southeast corner monument No. 4;
Thence West 300 feet to the South End Center monument (place of beginning); including all Dips, Spurs, Angles and Variations.

This claim is marked by five monuments, one at each corner and one at the End Center monument.


This claim encompasses portions of the following quarter section(s) **NE/4, Section 18, Township 15 North, Range 12 West, GSRB&M, Arizona.**

The locality of this claim with reference to some natural object or permanent monument and additional information (if any) concerning its locality are as follows: The west side of this claim adjoins the east side of BSL-110.

The above information is shown on the attached map. DATED AND POSTED on the ground this **8th day of November, 2017.**

Agent for **Big Sandy Inc**

Print Name(s) Rick Crawford

Signature(s) 

Form MCF100
Revised July 2014

This form is available from the **Arizona Geological Survey** and may be reproduced.

AHC448898

LOCATION NOTICE FOR LODE MINING CLAIM

☐ Amendment BLM Serial # _____


NOTICE IS HEREBY GIVEN that the **BSL-113**

loade mining claim has been located by

Big Sandy Inc

4691 Luna Circle

Moab, Utah 84532



The general course of this claim is South / North and it is situated in Mohave County, Arizona. This claim is fifteen-hundred-feet by six-hundred-feet. 20.66 Total Claim Acreage.

Beginning 10 feet North of this location (Discovery) Monument, at the North End Center monument, and;
Thence East 300 feet to the Northeast corner monument No. 1;
Thence South 1500 feet to the Southeast corner monument No. 2;
Thence West 600 feet to the Southwest corner monument No. 3;
Thence North 1500 feet to the Northwest corner monument No. 4;
Thence East 300 feet to the North End Center monument (place of beginning); including
all Dips, Spurs, Angles and Variations.

This claim is marked by five monuments, one at each corner and one at the End Center monument.

This claim encompasses portions of the following quarter section(s) E/2, Section 18, Township 15 North, Range 12 West, GSRB&M, Arizona.

The locality of this claim with reference to some natural object or permanent monument and additional information (if any) concerning its locality are as follows: The north side of this claim adjoins the south side of BSL-112.

The above information is shown on the attached map. DATED AND POSTED on the ground this 8th day of November, 2017.

Agent for Big Sandy Inc

Print Name(s) Rick Crawford

Signature(s) RC

Form MCF100
Revised July 2014

This form is available from the Arizona Geological Survey and may be reproduced.

AHC448899

LOCATION NOTICE FOR LODE MINING CLAIM

☐ Amendment BLM Serial # _____

NOTICE IS HEREBY GIVEN that the **BSL-114**

lode mining claim has been located by

Big Sandy Inc

4691 Luna Circle

Moab, Utah 84532

BLM
Date
Stamp

RECEIVED
BLM FIELD OFFICE
2018 JAN 29 P 1:44
PHOENIX, ARIZONA

The general course of this claim is South / North and it is situated in Mohave County, Arizona. This claim is fifteen-hundred-feet by six-hundred-feet. 20.66 Total Claim Acreage.

Beginning 10 feet North of this location (Discovery) Monument, at the North End Center monument, and;
Thence East 300 feet to the Northeast corner monument No. 1;
Thence South 1500 feet to the Southeast corner monument No. 2;
Thence West 600 feet to the Southwest corner monument No. 3;
Thence North 1500 feet to the Northwest corner monument No. 4;
Thence East 300 feet to the North End Center monument (place of beginning); including
all Dips, Spurs, Angles and Variations.

This claim is marked by five monuments, one at each corner and one at the End Center monument.

This claim encompasses portions of the following quarter section(s) SE/4, Section 18 & NE/4, Section 19,
Township 15 North, Range 12 West, GSRB&M, Arizona.

The locality of this claim with reference to some natural object or permanent monument and additional information
(if any) concerning its locality are as follows: The North end center of this claim is 776 feet north and 2,104 feet
west of the northeast corner of Section 19, Township 15 North, Range 12 West, GSRB&M

The above information is shown on the attached map. DATED AND POSTED on the ground this
8th day of November, 2017.

Agent for Big Sandy Inc

Print Name(s) Rick Crawford

Signature(s) RC

Form MCF100
Revised July 2014

This form is available from the Arizona Geological Survey and may be reproduced.

AHC448900

LOCATION NOTICE FOR LODE MINING CLAIM

☐ Amendment BLM Serial # _____


NOTICE IS HEREBY GIVEN that the **BSL-115**

lode mining claim has been located by

Big Sandy Inc

4691 Luna Circle

Moab, Utah 84532



The general course of this claim is North / South and it is situated in Mohave County, Arizona. This claim is fifteen-hundred-feet by six-hundred-feet. 20.66 Total Claim Acreage.

Beginning 10 feet South of this location (Discovery) Monument, at the South End Center monument, and;
Thence West 300 feet to the Southwest corner monument No. 1;
Thence North 1500 feet to the Northwest corner monument No. 2;
Thence East 600 feet to the Northeast corner monument No. 3;
Thence South 1500 feet to the Southeast corner monument No. 4;
Thence West 300 feet to the South End Center monument (place of beginning); including
all Dips, Spurs, Angles and Variations.

This claim is marked by five monuments, one at each corner and one at the End Center monument.

This claim encompasses portions of the following quarter section(s) **SE/4, Section 18, Township 15 North, Range 12 West, GSRB&M, Arizona.**

The locality of this claim with reference to some natural object or permanent monument and additional information (if any) concerning its locality are as follows: The north side of this claim adjoins the south side of BSL-109.

The above information is shown on the attached map. DATED AND POSTED on the ground this **8th day of November, 2017.**

Agent for **Big Sandy Inc**

Print Name(s) Rick Crawford

Signature(s) RC

Form MCF100
Revised July 2014

This form is available from the **Arizona Geological Survey** and may be reproduced.

AHC448901

LOCATION NOTICE FOR LODE MINING CLAIM

☐ Amendment BLM Serial # _____

NOTICE IS HEREBY GIVEN that the **BSL-116**

lode mining claim has been located by

Big Sandy Inc

4691 Luna Circle

Moab, Utah 84532

BLM Date Stamp	RECEIVED BLM 2018 JAN 29 P 1:14 PHOENIX, ARIZONA
----------------------	---

The general course of this claim is South / North and it is situated in Mohave County, Arizona. This claim is fifteen-hundred-feet by six-hundred-feet. 20.66 Total Claim Acreage.

Beginning 10 feet North of this location (Discovery) Monument, at the North End Center monument, and;
Thence East 300 feet to the Northeast corner monument No. 1;
Thence South 1500 feet to the Southeast corner monument No. 2;
Thence West 600 feet to the Southwest corner monument No. 3;
Thence North 1500 feet to the Northwest corner monument No. 4;
Thence East 300 feet to the North End Center monument (place of beginning); including
all Dips, Spurs, Angles and Variations.

This claim is marked by five monuments, one at each corner and one at the End Center monument.

This claim encompasses portions of the following quarter section(s) SE/4, Section 18 & NE/4, Section 19, Township 15 North, Range 12 West, GSRB&M, Arizona.

The locality of this claim with reference to some natural object or permanent monument and additional information (if any) concerning its locality are as follows: The north side of this claim adjoins the south side of BSL-115.

The above information is shown on the attached map. DATED AND POSTED on the ground this 8th day of November, 2017.

Agent for Big Sandy Inc

Print Name(s) Rick Crawford

Signature(s) _____
RC

Form MCF100
Revised July 2014

This form is available from the **Arizona Geological Survey** and may be reproduced.

AHC448902

LOCATION NOTICE FOR LODE MINING CLAIM

☐ Amendment BLM Serial # _____

NOTICE IS HEREBY GIVEN that the **BSL-117**

lode mining claim has been located by

Big Sandy Inc

4691 Luna Circle

Moab, Utah 84532

BLM Date Stamp	RECEIVED 2018 JAN 29 P 11:44 PHOENIX, ARIZONA
----------------------	---

The general course of this claim is North / South and it is situated in Mohave County, Arizona. This claim is fifteen-hundred-feet by six-hundred-feet. 20.66 Total Claim Acreage.

Beginning 10 feet South of this location (Discovery) Monument, at the South End Center monument, and;
Thence West 300 feet to the Southwest corner monument No. 1;
Thence North 1500 feet to the Northwest corner monument No. 2;
Thence East 600 feet to the Northeast corner monument No. 3;
Thence South 1500 feet to the Southeast corner monument No. 4;
Thence West 300 feet to the South End Center monument (place of beginning); including
all Dips, Spurs, Angles and Variations.

This claim is marked by five monuments, one at each corner and one at the End Center monument.

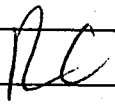
This claim encompasses portions of the following quarter section(s) **SE/4, Section 18, Township 15 North, Range 12 West, GSRB&M, Arizona.**

The locality of this claim with reference to some natural object or permanent monument and additional information (if any) concerning its locality are as follows: The north side of this claim adjoins the south side of BSL-111.

The above information is shown on the attached map. DATED AND POSTED on the ground this **8th day of November, 2017.**

Agent for Big Sandy Inc

Print Name(s) Rick Crawford

Signature(s) 

Form MCF100
Revised July 2014

This form is available from the **Arizona Geological Survey** and may be reproduced.

AHC448903

LOCATION NOTICE FOR LODE MINING CLAIM

☐ Amendment BLM Serial # _____

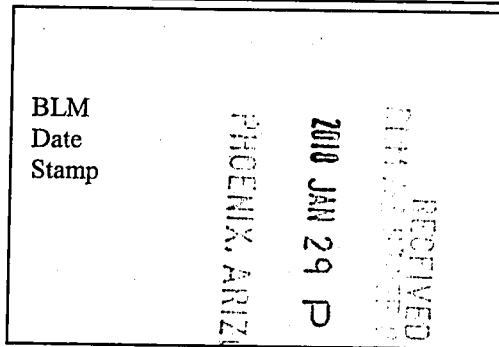
NOTICE IS HEREBY GIVEN that the **BSL-118**

lode mining claim has been located by

Big Sandy Inc

4691 Luna Circle

Moab, Utah 84532



The general course of this claim is South / North and it is situated in Mohave County, Arizona. The claim is fifteen-hundred-feet by six-hundred-feet. 20.66 Total Claim Acreage.

Beginning 10 feet North of this location (Discovery) Monument, at the North End Center monument, and;
Thence East 300 feet to the Northeast corner monument No. 1;
Thence South 1500 feet to the Southeast corner monument No. 2;
Thence West 600 feet to the Southwest corner monument No. 3;
Thence North 1500 feet to the Northwest corner monument No. 4;
Thence East 300 feet to the North End Center monument (place of beginning); including
all Dips, Spurs, Angles and Variations.

This claim is marked by five monuments, one at each corner and one at the End Center monument.


This claim encompasses portions of the following quarter section(s) SE/4, Section 18 & NE/4, Section 19, Township 15 North, Range 12 West, GSRB&M, Arizona.

The locality of this claim with reference to some natural object or permanent monument and additional information (if any) concerning its locality are as follows: The north side of this claim adjoins the south side of BSL-117.

The above information is shown on the attached map. DATED AND POSTED on the ground this 8th day of November, 2017.

Agent for Big Sandy Inc

Print Name(s) Rick Crawford

Signature(s) 

Form MCF100
Revised July 2014

This form is available from the Arizona Geological Survey and may be reproduced.

AHC448904

LOCATION NOTICE FOR LODE MINING CLAIM

☐ Amendment BLM Serial # _____

NOTICE IS HEREBY GIVEN that the **BSL-119**

loade mining claim has been located by

Big Sandy Inc

4691 Luna Circle

Moab, Utah 84532

BLM Date Stamp	RECEIVED BLM 2018 JAN 29 PHOENIX, ARIZONA 44
----------------------	--

The general course of this claim is North / South and it is situated in Mohave County, Arizona. This claim is fifteen-hundred-feet by six-hundred-feet. 20.66 Total Claim Acreage.

Beginning 10 feet South of this location (Discovery) Monument, at the South End Center monument, and;
Thence West 300 feet to the Southwest corner monument No. 1;
Thence North 1500 feet to the Northwest corner monument No. 2;
Thence East 600 feet to the Northeast corner monument No. 3;
Thence South 1500 feet to the Southeast corner monument No. 4;
Thence West 300 feet to the South End Center monument (place of beginning); including
all Dips, Spurs, Angles and Variations.

This claim is marked by five monuments, one at each corner and one at the End Center monument.

This claim encompasses portions of the following quarter section(s) **SE/4, Section 18, Township 15 North, Range 12 West, GSRB&M, Arizona.**

The locality of this claim with reference to some natural object or permanent monument and additional information (if any) concerning its locality are as follows: The north side of this claim adjoins the south side of BSL-113.

The above information is shown on the attached map. DATED AND POSTED on the ground this **8th day of November, 2017.**

Agent for Big Sandy Inc

Print Name(s) Rick Crawford

Signature(s) 

Form MCF100
Revised July 2014

This form is available from the Arizona Geological Survey and may be reproduced.

AHC448905

LOCATION NOTICE FOR LODE MINING CLAIM

☐ Amendment BLM Serial # _____

NOTICE IS HEREBY GIVEN that the **BSL-120**

lode mining claim has been located by

Big Sandy Inc

4691 Luna Circle

Moab, Utah 84532

BLM
Date
Stamp

RECEIVED
BLM
2010 JAN 29 P 144
PHOENIX, ARIZONA

The general course of this claim is South / North and it is situated in Mohave County, Arizona. This claim is fifteen-hundred-feet by six-hundred-feet. 20.66 Total Claim Acreage.

Beginning 10 feet North of this location (Discovery) Monument, at the North End Center monument, and;
Thence East 300 feet to the Northeast corner monument No. 1;
Thence South 1500 feet to the Southeast corner monument No. 2;
Thence West 600 feet to the Southwest corner monument No. 3;
Thence North 1500 feet to the Northwest corner monument No. 4;
Thence East 300 feet to the North End Center monument (place of beginning); including
all Dips, Spurs, Angles and Variations.

This claim is marked by five monuments, one at each corner and one at the End Center monument.

This claim encompasses portions of the following quarter section(s) **SE/4, Section 18 & NE/4, Section 19,**
Township 15 North, Range 12 West, GSRB&M, Arizona.

The locality of this claim with reference to some natural object or permanent monument and additional information
(if any) concerning its locality are as follows: The north side of this claim adjoins the south side of BSL-119.

The above information is shown on the attached map. DATED AND POSTED on the ground this
8th day of November, 2017.

Agent for Big Sandy Inc

Print Name(s) Rick Crawford

Signature(s) _____

RC

Form MCF100
Revised July 2014

This form is available from the Arizona Geological Survey and may be reproduced.

AHC448906

LOCATION NOTICE FOR LODE MINING CLAIM

☐ Amendment BLM Serial # _____


NOTICE IS HEREBY GIVEN that the **BSL-121**

lode mining claim has been located by

Big Sandy Inc

4691 Luna Circle

Moab, Utah 84532



The general course of this claim is North / South and it is situated in Mohave County, Arizona. The claim is fifteen-hundred-feet by six-hundred-feet. 20.66 Total Claim Acreage.

Beginning 10 feet South of this location (Discovery) Monument, at the South End Center monument, and;
Thence West 300 feet to the Southwest corner monument No. 1;
Thence North 1500 feet to the Northwest corner monument No. 2;
Thence East 600 feet to the Northeast corner monument No. 3;
Thence South 1500 feet to the Southeast corner monument No. 4;
Thence West 300 feet to the South End Center monument (place of beginning); including
all Dips, Spurs, Angles and Variations.

This claim is marked by five monuments, one at each corner and one at the End Center monument.

This claim encompasses portions of the following quarter section(s) **NE/4, Section 19, Township 15 North, Range 12 West, GSRB&M, Arizona.**

The locality of this claim with reference to some natural object or permanent monument and additional information (if any) concerning its locality are as follows: The north side of this claim adjoins the south side of BSL-114.

The above information is shown on the attached map. DATED AND POSTED on the ground this **8th day of November, 2017.**

Agent for **Big Sandy Inc**

Print Name(s) Rick Crawford

Signature(s) _____

Form MCF100

Revised July 2014

This form is available from the **Arizona Geological Survey** and may be reproduced.

AHC448907

LOCATION NOTICE FOR LODE MINING CLAIM

☐ Amendment BLM Serial # _____

NOTICE IS HEREBY GIVEN that the **BSL-122**

lode mining claim has been located by

Big Sandy Inc

4691 Luna Circle

Moab, Utah 84532

BLM
Date
Stamp

RECEIVED
2018 JAN 29 P 1:34
PHOENIX, ARIZONA

The general course of this claim is South / North and it is situated in Mohave County, Arizona. The claim is fifteen-hundred-feet by six-hundred-feet. 20.66 Total Claim Acreage.

Beginning 10 feet North of this location (Discovery) Monument, at the North End Center monument, and;
Thence East 300 feet to the Northeast corner monument No. 1;
Thence South 1500 feet to the Southeast corner monument No. 2;
Thence West 600 feet to the Southwest corner monument No. 3;
Thence North 1500 feet to the Northwest corner monument No. 4;
Thence East 300 feet to the North End Center monument (place of beginning); including
all Dips, Spurs, Angles and Variations.

This claim is marked by five monuments, one at each corner and one at the End Center monument.

This claim encompasses portions of the following quarter section(s) E/2, Section 19, Township 15 North, Range 12 West, GSRB&M, Arizona.

The locality of this claim with reference to some natural object or permanent monument and additional information (if any) concerning its locality are as follows: The north side of this claim adjoins the south side of BSL-121.

The above information is shown on the attached map. DATED AND POSTED on the ground this 8th day of November, 2017.

Agent for Big Sandy Inc

Print Name(s) Rick Crawford

Signature(s) _____

Form MCF100
Revised July 2014

This form is available from the Arizona Geological Survey and may be reproduced.

AHC448908

LOCATION NOTICE FOR LODE MINING CLAIM

☐ Amendment BLM Serial # _____

NOTICE IS HEREBY GIVEN that the **BSL-123**

lode mining claim has been located by

Big Sandy Inc

4691 Luna Circle

Moab, Utah 84532

BLM
Date
Stamp

RECEIVED
2010 JAN 29 P 1:44
PHOENIX, ARIZONA

The general course of this claim is North / South and it is situated in Mohave County, Arizona. This claim is fifteen-hundred-feet by six-hundred-feet. 20.66 Total Claim Acreage.

Beginning 10 feet South of this location (Discovery) Monument, at the South End Center monument, and;
Thence West 300 feet to the Southwest corner monument No. 1;
Thence North 1500 feet to the Northwest corner monument No. 2;
Thence East 600 feet to the Northeast corner monument No. 3;
Thence South 1500 feet to the Southeast corner monument No. 4;
Thence West 300 feet to the South End Center monument (place of beginning); including
all Dips, Spurs, Angles and Variations.

This claim is marked by five monuments, one at each corner and one at the End Center monument.

This claim encompasses portions of the following quarter section(s) **NE/4, Section 19, Township 15 North, Range 12 West, GSRB&M, Arizona.**

The locality of this claim with reference to some natural object or permanent monument and additional information (if any) concerning its locality are as follows: The west side of this claim adjoins the east side of BSL-121.

The above information is shown on the attached map. DATED AND POSTED on the ground this **8th day of November, 2017.**

Agent for Big Sandy Inc

Print Name(s) Rick Crawford

Signature(s) 

Form MCF100
Revised July 2014

This form is available from the **Arizona Geological Survey** and may be reproduced.

AHC448909

LOCATION NOTICE FOR LODE MINING CLAIM

☐ Amendment BLM Serial # _____

NOTICE IS HEREBY GIVEN that the **BSL-124**

lode mining claim has been located by

Big Sandy Inc

4691 Luna Circle

Moab, Utah 84532

BLM
Date
Stamp

RECEIVED
2018 JAN 29 P 44
PHOENIX, ARIZONA

The general course of this claim is South / North and it is situated in Mohave County, Arizona. This claim is fifteen-hundred-feet by six-hundred-feet. 20.66 Total Claim Acreage.

Beginning 10 feet North of this location (Discovery) Monument, at the North End Center monument, and;
Thence East 300 feet to the Northeast corner monument No. 1;
Thence South 1500 feet to the Southeast corner monument No. 2;
Thence West 600 feet to the Southwest corner monument No. 3;
Thence North 1500 feet to the Northwest corner monument No. 4;
Thence East 300 feet to the North End Center monument (place of beginning); including
all Dips, Spurs, Angles and Variations.

This claim is marked by five monuments, one at each corner and one at the End Center monument.

This claim encompasses portions of the following quarter section(s) **E/2, Section 19, Township 15 North, Range 12 West, GSRB&M**, Arizona.

The locality of this claim with reference to some natural object or permanent monument and additional information (if any) concerning its locality are as follows: The north side of this claim adjoins the south side of BSL-123.

The above information is shown on the attached map. DATED AND POSTED on the ground this **8th day of November, 2017.**

Agent for Big Sandy Inc

Print Name(s) Rick Crawford

Signature(s) _____
RC

Form MCF100

Revised July 2014

This form is available from the **Arizona Geological Survey** and may be reproduced.

AHC448910

LOCATION NOTICE FOR LODE MINING CLAIM

☐ Amendment BLM Serial # _____

NOTICE IS HEREBY GIVEN that the **BSL-125**

lode mining claim has been located by

Big Sandy Inc

4691 Luna Circle

Moab, Utah 84532

The general course of this claim is North / South and it is situated in Mohave County, Arizona. This claim is fifteen-hundred-feet by six-hundred-feet. 20.66 Total Claim Acreage.

BLM
Date
Stamp

RECEIVED
2018 JAN 29 PM 5:44
PHOENIX, ARIZONA

Beginning 10 feet South of this location (Discovery) Monument, at the South End Center monument, and;
Thence West 300 feet to the Southwest corner monument No. 1;
Thence North 1500 feet to the Northwest corner monument No. 2;
Thence East 600 feet to the Northeast corner monument No. 3;
Thence South 1500 feet to the Southeast corner monument No. 4;
Thence West 300 feet to the South End Center monument (place of beginning); including
all Dips, Spurs, Angles and Variations.

This claim is marked by five monuments, one at each corner and one at the End Center monument.

This claim encompasses portions of the following quarter section(s) **NE/4, Section 19, Township 15 North, Range 12 West, GSRB&M, Arizona.**

The locality of this claim with reference to some natural object or permanent monument and additional information (if any) concerning its locality are as follows: The west side of this claim adjoins the east side of BSL-123.

The above information is shown on the attached map. DATED AND POSTED on the ground this **8th day of November, 2017.**

Agent for Big Sandy Inc

Print Name(s) Rick Crawford

Signature(s) *RC*

Form MCF100
Revised July 2014

This form is available from the **Arizona Geological Survey** and may be reproduced.

AHC448911

LOCATION NOTICE FOR LODE MINING CLAIM

☐ Amendment BLM Serial # _____

NOTICE IS HEREBY GIVEN that the **BSL-126**

lode mining claim has been located by

Big Sandy Inc

4691 Luna Circle

Moab, Utah 84532

BLM Date Stamp	RECEIVED BLM PHOENIX, ARIZONA 2018 JAN 29 P 1:15
----------------------	---

The general course of this claim is South / North and it is situated in Mohave County, Arizona. This claim is fifteen-hundred-feet by six-hundred-feet. 20.66 Total Claim Acreage.

Beginning 10 feet North of this location (Discovery) Monument, at the North End Center monument, and;
Thence East 300 feet to the Northeast corner monument No. 1;
Thence South 1500 feet to the Southeast corner monument No. 2;
Thence West 600 feet to the Southwest corner monument No. 3;
Thence North 1500 feet to the Northwest corner monument No. 4;
Thence East 300 feet to the North End Center monument (place of beginning); including
all Dips, Spurs, Angles and Variations.

This claim is marked by five monuments, one at each corner and one at the End Center monument.


This claim encompasses portions of the following quarter section(s) **E/2, Section 19, Township 15 North, Range 12 West, GSRB&M, Arizona.**

The locality of this claim with reference to some natural object or permanent monument and additional information (if any) concerning its locality are as follows: The north side of this claim adjoins the south side of BSL-125.

The above information is shown on the attached map. DATED AND POSTED on the ground this **8th day of November, 2017.**

Agent for Big Sandy Inc

Print Name(s) Rick Crawford

Signature(s) 

Form MCF100
Revised July 2014

This form is available from the **Arizona Geological Survey** and may be reproduced.

AHC448912

LOCATION NOTICE FOR LODE MINING CLAIM

☐ Amendment BLM Serial # _____

NOTICE IS HEREBY GIVEN that the **BSL-127**

lode mining claim has been located by

Big Sandy Inc

4691 Luna Circle

Moab, Utah 84532

BLM Date Stamp	RECEIVED BLM PHOENIX, ARIZONA 2018 JAN 29 P 1:44
----------------------	---

The general course of this claim is North / South and it is situated in Mohave County, Arizona. This claim is fifteen-hundred-feet by six-hundred-feet. 20.66 Total Claim Acreage.

Beginning 10 feet South of this location (Discovery) Monument, at the South End Center monument, and;
Thence West 300 feet to the Southwest corner monument No. 1;
Thence North 1500 feet to the Northwest corner monument No. 2;
Thence East 600 feet to the Northeast corner monument No. 3;
Thence South 1500 feet to the Southeast corner monument No. 4;
Thence West 300 feet to the South End Center monument (place of beginning); including
all Dips, Spurs, Angles and Variations.

This claim is marked by five monuments, one at each corner and one at the End Center monument.


This claim encompasses portions of the following quarter section(s) **NE/4, Section 19, Township 15 North, Range 12 West, GSRB&M, Arizona.**

The locality of this claim with reference to some natural object or permanent monument and additional information (if any) concerning its locality are as follows: The west side of this claim adjoins the east side of BSL-125.

The above information is shown on the attached map. DATED AND POSTED on the ground this **8th day of November, 2017.**

Agent for Big Sandy Inc

Print Name(s) Rick Crawford

Signature(s) 

Form MCF100
Revised July 2014

This form is available from the **Arizona Geological Survey** and may be reproduced.

AHC448913

LOCATION NOTICE FOR LODE MINING CLAIM

☐ Amendment BLM Serial # _____

NOTICE IS HEREBY GIVEN that the **BSL-128**

lode mining claim has been located by

Big Sandy Inc

4691 Luna Circle

Moab, Utah 84532

BLM Date Stamp	RECEIVED 2018 JAN 29 P 1:15 PHOENIX, ARIZONA
----------------------	--

The general course of this claim is South / North and it is situated in Mohave County, Arizona. This claim is fifteen-hundred-feet by six-hundred-feet. 20.66 Total Claim Acreage.

Beginning 10 feet North of this location (Discovery) Monument, at the North End Center monument, and;
Thence East 300 feet to the Northeast corner monument No. 1;
Thence South 1500 feet to the Southeast corner monument No. 2;
Thence West 600 feet to the Southwest corner monument No. 3;
Thence North 1500 feet to the Northwest corner monument No. 4;
Thence East 300 feet to the North End Center monument (place of beginning); including
all Dips, Spurs, Angles and Variations.

This claim is marked by five monuments, one at each corner and one at the End Center monument.


This claim encompasses portions of the following quarter section(s) **E/2, Section 19, Township 15 North, Range 12 West, GSRB&M, Arizona.**

The locality of this claim with reference to some natural object or permanent monument and additional information (if any) concerning its locality are as follows: The north side of this claim adjoins the south side of BSL-127.

The above information is shown on the attached map. DATED AND POSTED on the ground this **8th day of November, 2017.**

Agent for Big Sandy Inc

Print Name(s) Rick Crawford

Signature(s) 

Form MCF100
Revised July 2014

This form is available from the **Arizona Geological Survey** and may be reproduced.

ANCH 448914

LOCATION NOTICE FOR LODE MINING CLAIM

☐ Amendment BLM Serial # _____

NOTICE IS HEREBY GIVEN that the **BSL-129**

lode mining claim has been located by

Big Sandy Inc.

4691 Luna Circle

Moab, Utah 84532

BLM
Date
Stamp

RECEIVED
2018 JAN 29 P 1:15
PHOENIX, ARIZONA

The general course of this claim is West / East and it is situated in Mohave County, Arizona. This claim is fifteen-hundred-feet by six-hundred-feet. 20.66 Total Claim Acreage.

Beginning 10 feet East of this location (Discovery) Monument, at the East End Center monument, and;
Thence South 300 feet to the Southeast corner monument No. 1;
Thence West 1500 feet to the Southwest corner monument No. 2;
Thence North 600 feet to the Northwest corner monument No. 3;
Thence East 1500 feet to the Northeast corner monument No. 4;
Thence South 300 feet to the East End Center monument (place of beginning); including
all Dips, Spurs, Angles and Variations.

This claim is marked by five monuments, one at each corner and one at the End Center monument.

This claim encompasses portions of the following quarter section(s) **S/2, Section 13 & N/2, Section 24, Township 16 North, Range 13 West, GSRB&M, Arizona.**

The locality of this claim with reference to some natural object or permanent monument and additional information (if any) concerning its locality are as follows: The East end center of this claim is 172 feet south and 1506 feet west of the northeast corner of Section 24, Township 16 North, Range 13 West, GSRB&M

The above information is shown on the attached map. DATED AND POSTED on the ground this **8th day of November, 2017.**

Agent for Big Sandy Inc

Print Name(s) Rick Crawford

Signature(s) RC

Form MCF100
Revised July 2014

This form is available from the **Arizona Geological Survey** and may be reproduced.

AHC448915

LOCATION NOTICE FOR LODE MINING CLAIM

☐ Amendment BLM Serial # _____

NOTICE IS HEREBY GIVEN that the **BSL-130**

lode mining claim has been located by

Big Sandy Inc

4691 Luna Circle

Moab, Utah 84532

BLM Date Stamp	RECEIVED BLM ARIZONA 2018 JAN 29 PM 1:35 PHOENIX, ARIZONA
----------------------	--

The general course of this claim is East / West and it is situated in Mohave County, Arizona. This claim is fifteen-hundred-feet by six-hundred-feet. 20.66 Total Claim Acreage.

Beginning 10 feet West of this location (Discovery) Monument, at the West End Center monument, and;
Thence South 300 feet to the Southwest corner monument No. 1;
Thence East 1500 feet to the Southeast corner monument No. 2;
Thence North 600 feet to the Northeast corner monument No. 3;
Thence West 1500 feet to the Northwest corner monument No. 4;
Thence South 300 feet to the West End Center monument (place of beginning); including
all Dips, Spurs, Angles and Variations.

This claim is marked by five monuments, one at each corner and one at the End Center monument.

This claim encompasses portions of the following quarter section(s) SE/4, Section 13 & NE/4, Section 24, Township 16 North, Range 13 West, GSRB&M, Arizona.

The locality of this claim with reference to some natural object or permanent monument and additional information (if any) concerning its locality are as follows: The west side of this claim adjoins the east side of BSL-129.

The above information is shown on the attached map. DATED AND POSTED on the ground this 8th day of November, 2017.

Agent for Big Sandy Inc

Print Name(s) Rick Crawford

Signature(s) *RC*

Form MCF100
Revised July 2014

This form is available from the Arizona Geological Survey and may be reproduced.

AMC448916

LOCATION NOTICE FOR LODE MINING CLAIM

☐ Amendment BLM Serial # _____

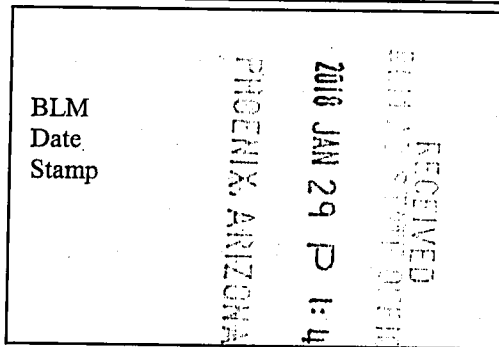
NOTICE IS HEREBY GIVEN that the **BSL-131**

lode mining claim has been located by

Big Sandy Inc

4691 Luna Circle

Moab, Utah 84532



The general course of this claim is West / East and it is situated in Mohave County, Arizona. This claim is fifteen-hundred-feet by six-hundred-feet. 20.66 Total Claim Acreage.

Beginning 10 feet East of this location (Discovery) Monument, at the East End Center monument, and;
Thence South 300 feet to the Southeast corner monument No. 1;
Thence West 1500 feet to the Southwest corner monument No. 2;
Thence North 600 feet to the Northwest corner monument No. 3;
Thence East 1500 feet to the Northeast corner monument No. 4;
Thence South 300 feet to the East End Center monument (place of beginning); including
all Dips, Spurs, Angles and Variations.

This claim is marked by five monuments, one at each corner and one at the End Center monument.

This claim encompasses portions of the following quarter section(s) **N/2, Section 24, Township 16 North, Range 13 West, GSRB&M, Arizona.**

The locality of this claim with reference to some natural object or permanent monument and additional information (if any) concerning its locality are as follows: The north side of this claim adjoins the south side of BSL-129.

The above information is shown on the attached map. DATED AND POSTED on the ground this **8th day of November, 2017.**

Agent for Big Sandy Inc

Print Name(s) Rick Crawford

Signature(s) _____

Form MCF100
Revised July 2014

This form is available from the **Arizona Geological Survey** and may be reproduced.

AHC448917

LOCATION NOTICE FOR LODE MINING CLAIM

☐ Amendment BLM Serial # _____

NOTICE IS HEREBY GIVEN that the **BSL-132**

lode mining claim has been located by

Big Sandy Inc

4691 Luna Circle

Moab, Utah 84532

BLM Date Stamp	RECEIVED BLM ARIZONA 2016 JAN 29 P 1:45 PHOENIX, ARIZONA
----------------------	---

The general course of this claim is East / West and it is situated in Mohave County, Arizona. This claim is fifteen-hundred-feet by six-hundred-feet. 20.66 Total Claim Acreage.

Beginning 10 feet West of this location (Discovery) Monument, at the West End Center monument, and;
Thence South 300 feet to the Southwest corner monument No. 1;
Thence East 1500 feet to the Southeast corner monument No. 2;
Thence North 600 feet to the Northeast corner monument No. 3;
Thence West 1500 feet to the Northwest corner monument No. 4;
Thence South 300 feet to the West End Center monument (place of beginning); including
all Dips, Spurs, Angles and Variations.

This claim is marked by five monuments, one at each corner and one at the End Center monument.


This claim encompasses portions of the following quarter section(s) **NE/4, Section 24, Township 16 North, Range 13 West, GSRB&M, Arizona.**

The locality of this claim with reference to some natural object or permanent monument and additional information (if any) concerning its locality are as follows: The west side of this claim adjoins the east side of BSL-131.

The above information is shown on the attached map. DATED AND POSTED on the ground this **8th day of November, 2017.**

Agent for Big Sandy Inc

Print Name(s) Rick Crawford

Signature(s) 

Form MCF100
Revised July 2014

This form is available from the Arizona Geological Survey and may be reproduced.

AHC 448918

LOCATION NOTICE FOR LODE MINING CLAIM

☐ Amendment BLM Serial # _____

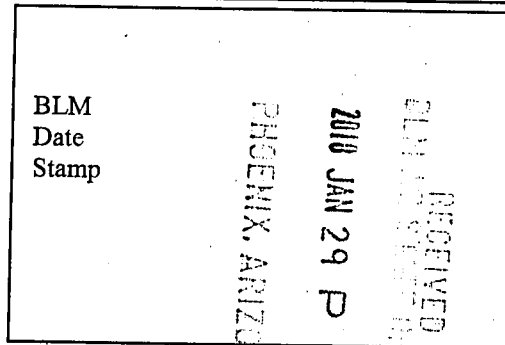
NOTICE IS HEREBY GIVEN that the **BSL-133**

lode mining claim has been located by

Big Sandy Inc

4691 Luna Circle

Moab, Utah 84532



The general course of this claim is West / East and it is situated in Mohave County, Arizona. This claim is fifteen-hundred-feet by six-hundred-feet. 20.66 Total Claim Acreage.

Beginning 10 feet East of this location (Discovery) Monument, at the East End Center monument, and;
Thence South 300 feet to the Southeast corner monument No. 1;
Thence West 1500 feet to the Southwest corner monument No. 2;
Thence North 600 feet to the Northwest corner monument No. 3;
Thence East 1500 feet to the Northeast corner monument No. 4;
Thence South 300 feet to the East End Center monument (place of beginning); including
all Dips, Spurs, Angles and Variations.

This claim is marked by five monuments, one at each corner and one at the End Center monument.

This claim encompasses portions of the following quarter section(s) **N/2, Section 24, Township 16 North, Range 13 West, GSRB&M, Arizona.**

The locality of this claim with reference to some natural object or permanent monument and additional information (if any) concerning its locality are as follows: The north side of this claim adjoins the south side of BSL-131.

The above information is shown on the attached map. DATED AND POSTED on the ground this **8th day of November, 2017.**

Agent for **Big Sandy Inc**

Print Name(s) Rick Crawford

Signature(s) 

Form MCF100
Revised July 2014

This form is available from the **Arizona Geological Survey** and may be reproduced.

AHC448919

LOCATION NOTICE FOR LODE MINING CLAIM

☐ Amendment BLM Serial # _____

NOTICE IS HEREBY GIVEN that the **BSL-134**

lode mining claim has been located by

Big Sandy Inc

4691 Luna Circle

Moab, Utah 84532

BLM Date Stamp	RECEIVED ELM 2018 JAN 29 P 1:44 PHOENIX, ARIZONA
----------------------	---

The general course of this claim is East / West and it is situated in Mohave County, Arizona. This claim is fifteen-hundred-feet by six-hundred-feet. 20.66 Total Claim Acreage.

Beginning 10 feet West of this location (Discovery) Monument, at the West End Center monument, and;
Thence South 300 feet to the Southwest corner monument No. 1;
Thence East 1500 feet to the Southeast corner monument No. 2;
Thence North 600 feet to the Northeast corner monument No. 3;
Thence West 1500 feet to the Northwest corner monument No. 4;
Thence South 300 feet to the West End Center monument (place of beginning); including
all Dips, Spurs, Angles and Variations.

This claim is marked by five monuments, one at each corner and one at the End Center monument.

This claim encompasses portions of the following quarter section(s) **NE/4, Section 24, Township 16 North, Range 13 West, GSRB&M, Arizona.**

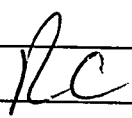
The locality of this claim with reference to some natural object or permanent monument and additional information (if any) concerning its locality are as follows: The west side of this claim adjoins the east side of BSL-133.

The above information is shown on the attached map. DATED AND POSTED on the ground this **8th day of November, 2017.**

Agent for Big Sandy Inc

Print Name(s) Rick Crawford

Signature(s) _____



Form MCF100
Revised July 2014

This form is available from the **Arizona Geological Survey** and may be reproduced.

AHC448920

LOCATION NOTICE FOR LODE MINING CLAIM

☐ Amendment BLM Serial # _____

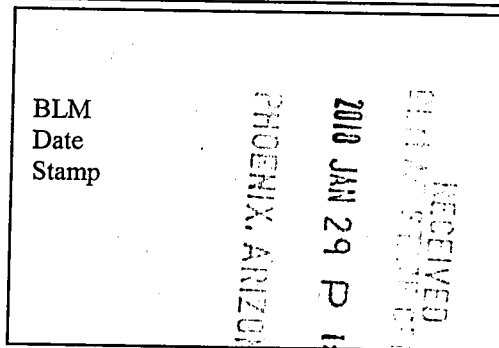
NOTICE IS HEREBY GIVEN that the **BSL-135**

lode mining claim has been located by

Big Sandy Inc

4691 Luna Circle

Moab, Utah 84532



The general course of this claim is West / East and it is situated in Mohave County, Arizona. This claim is fifteen-hundred-feet by six-hundred-feet. 20.66 Total Claim Acreage.

Beginning 10 feet East of this location (Discovery) Monument, at the East End Center monument, and;
Thence South 300 feet to the Southeast corner monument No. 1;
Thence West 1500 feet to the Southwest corner monument No. 2;
Thence North 600 feet to the Northwest corner monument No. 3;
Thence East 1500 feet to the Northeast corner monument No. 4;
Thence South 300 feet to the East End Center monument (place of beginning); including
all Dips, Spurs, Angles and Variations.

This claim is marked by five monuments, one at each corner and one at the End Center monument.

This claim encompasses portions of the following quarter section(s) **N/2, Section 24, Township 16 North, Range 13 West, GSRB&M, Arizona.**

The locality of this claim with reference to some natural object or permanent monument and additional information (if any) concerning its locality are as follows: The north side of this claim adjoins the south side of BSL-133.

The above information is shown on the attached map. DATED AND POSTED on the ground this **8th day of November, 2017.**

Agent for Big Sandy Inc

Print Name(s) Rick Crawford

Signature(s) *RC*

Form MCF100
Revised July 2014

This form is available from the **Arizona Geological Survey** and may be reproduced.

AHC448921

LOCATION NOTICE FOR LODE MINING CLAIM

☐ Amendment BLM Serial # _____

NOTICE IS HEREBY GIVEN that the **BSL-136**

lode mining claim has been located by

Big Sandy Inc

4691 Luna Circle

Moab, Utah 84532

BLM Date Stamp	2018 JAN 29 P 1:15 PHOENIX, ARIZONA RECEIVED
----------------------	--

The general course of this claim is East / West and it is situated in Mohave County, Arizona. This claim is fifteen-hundred-feet by six-hundred-feet. 20.66 Total Claim Acreage.

Beginning 10 feet West of this location (Discovery) Monument, at the West End Center monument, and;
Thence South 300 feet to the Southwest corner monument No. 1;
Thence East 1500 feet to the Southeast corner monument No. 2;
Thence North 600 feet to the Northeast corner monument No. 3;
Thence West 1500 feet to the Northwest corner monument No. 4;
Thence South 300 feet to the West End Center monument (place of beginning); including
all Dips, Spurs, Angles and Variations.

This claim is marked by five monuments, one at each corner and one at the End Center monument.

This claim encompasses portions of the following quarter section(s) **NE/4, Section 24, Township 16 North, Range 13 West, GSRB&M, Arizona.**

The locality of this claim with reference to some natural object or permanent monument and additional information (if any) concerning its locality are as follows: The west side of this claim adjoins the east side of BSL-135.

The above information is shown on the attached map. DATED AND POSTED on the ground this **8th day of November, 2017.**

Agent for **Big Sandy Inc**

Print Name(s) Rick Crawford

Signature(s) *RC*

Form MCF100
Revised July 2014

This form is available from the **Arizona Geological Survey** and may be reproduced.

AHC448922

LOCATION NOTICE FOR LODE MINING CLAIM

☐ Amendment BLM Serial # _____

NOTICE IS HEREBY GIVEN that the **BSL-137**

lode mining claim has been located by

Big Sandy Inc

4691 Luna Circle

Moab, Utah 84532

BLM
Date
Stamp

RECEIVED
BLM FIELD OFFICE
2018 JAN 29 PM 1:45
PHOENIX, ARIZONA

The general course of this claim is West / East and it is situated in Mohave County, Arizona. This claim is fifteen-
hundred-feet by six-hundred-feet. 20.66 Total Claim Acreage.

Beginning 10 feet East of this location (Discovery) Monument, at the East End Center monument, and;
Thence South 300 feet to the Southeast corner monument No. 1;
Thence West 1500 feet to the Southwest corner monument No. 2;
Thence North 600 feet to the Northwest corner monument No. 3;
Thence East 1500 feet to the Northeast corner monument No. 4;
Thence South 300 feet to the East End Center monument (place of beginning); including
all Dips, Spurs, Angles and Variations.

This claim is marked by five monuments, one at each corner and one at the End Center monument.

This claim encompasses portions of the following quarter section(s) **All of Section 24, Township 16 North,**
Range 13 West, GSRB&M, Arizona.

The locality of this claim with reference to some natural object or permanent monument and additional information
(if any) concerning its locality are as follows: The north side of this claim adjoins the south side of BSL-135.

The above information is shown on the attached map. DATED AND POSTED on the ground this
8th day of November, 2017.

Agent for Big Sandy Inc

Print Name(s) Rick Crawford

Signature(s) _____

Form MCF100

Revised July 2014

This form is available from the **Arizona Geological Survey** and may be reproduced.

AMC448923

LOCATION NOTICE FOR LODE MINING CLAIM

☐ Amendment BLM Serial # _____

NOTICE IS HEREBY GIVEN that the **BSL-138**

lode mining claim has been located by

Big Sandy Inc

4691 Luna Circle

Moab, Utah 84532

BLM Date Stamp	RECEIVED 2010 JAN 29 P 4:5 PHOENIX, ARIZONA
----------------------	---

The general course of this claim is East / West and it is situated in Mohave County, Arizona. This claim is fifteen-
hundred-feet by six-hundred-feet. 20.66 Total Claim Acreage.

Beginning 10 feet West of this location (Discovery) Monument, at the West End Center monument, and;
Thence South 300 feet to the Southwest corner monument No. 1;
Thence East 1500 feet to the Southeast corner monument No. 2;
Thence North 600 feet to the Northeast corner monument No. 3;
Thence West 1500 feet to the Northwest corner monument No. 4;
Thence South 300 feet to the West End Center monument (place of beginning); including
all Dips, Spurs, Angles and Variations.

This claim is marked by five monuments, one at each corner and one at the End Center monument.

This claim encompasses portions of the following quarter section(s) **E/2 Section 24, Township 16 North, Range 13 West, GSRB&M, Arizona.**

The locality of this claim with reference to some natural object or permanent monument and additional information (if any) concerning its locality are as follows: The west side of this claim adjoins the east side of BSL-137.

The above information is shown on the attached map. DATED AND POSTED on the ground this **8th day of November, 2017.**

Agent for Big Sandy Inc

Print Name(s) Rick Crawford

Signature(s) _____

Form MCF100
Revised July 2014

This form is available from the **Arizona Geological Survey** and may be reproduced.

AMC448924

LOCATION NOTICE FOR LODE MINING CLAIM

☐ Amendment BLM Serial # _____

NOTICE IS HEREBY GIVEN that the **BSL-139**

lode mining claim has been located by

Big Sandy Inc

4691 Luna Circle

Moab, Utah 84532

BLM Date Stamp	RECEIVED BLM 2018 JAN 29 PM 1:45 PHOENIX, ARIZONA
----------------------	--

The general course of this claim is West / East and it is situated in Mohave County, Arizona. This claim is fifteen-hundred-feet by six-hundred-feet. 20.66 Total Claim Acreage.

Beginning 10 feet East of this location (Discovery) Monument, at the East End Center monument, and;
Thence South 300 feet to the Southeast corner monument No. 1;
Thence West 1500 feet to the Southwest corner monument No. 2;
Thence North 600 feet to the Northwest corner monument No. 3;
Thence East 1500 feet to the Northeast corner monument No. 4;
Thence South 300 feet to the East End Center monument (place of beginning); including
all Dips, Spurs, Angles and Variations.

This claim is marked by five monuments, one at each corner and one at the End Center monument.

This claim encompasses portions of the following quarter section(s) **S/2, Section 24, Township 16 North, Range 13 West, GSRB&, Arizona.**

The locality of this claim with reference to some natural object or permanent monument and additional information (if any) concerning its locality are as follows: The north side of this claim adjoins the south side of BSL-137.

The above information is shown on the attached map. DATED AND POSTED on the ground this **8th day of November, 2017.**

Agent for **Big Sandy Inc**

Print Name(s) Rick Crawford

Signature(s) _____

Form MCF100
Revised July 2014

This form is available from the **Arizona Geological Survey** and may be reproduced.

AHC448925

LOCATION NOTICE FOR LODE MINING CLAIM

☐ Amendment BLM Serial # _____

NOTICE IS HEREBY GIVEN that the **BSL-140**

lode mining claim has been located by

Big Sandy Inc

4691 Luna Circle

Moab, Utah 84532

BLM
Date
Stamp

PHOENIX, ARIZONA
2018 JAN 29 1:45
RECEIVED
BLM OFFICE

The general course of this claim is East / West and it is situated in Mohave County, Arizona. This claim is fifteen-hundred-feet by six-hundred-feet. 20.66 Total Claim Acreage.

Beginning 10 feet West of this location (Discovery) Monument, at the West End Center monument, and;
Thence South 300 feet to the Southwest corner monument No. 1;
Thence East 1500 feet to the Southeast corner monument No. 2;
Thence North 600 feet to the Northeast corner monument No. 3;
Thence West 1500 feet to the Northwest corner monument No. 4;
Thence South 300 feet to the West End Center monument (place of beginning); including
all Dips, Spurs, Angles and Variations.

This claim is marked by five monuments, one at each corner and one at the End Center monument.

This claim encompasses portions of the following quarter section(s) SE/4, Section 24, Township 16 North, Range 13 West, GSRB&M, Arizona.

The locality of this claim with reference to some natural object or permanent monument and additional information (if any) concerning its locality are as follows: The west side of this claim adjoins the east side of BSL-139.

The above information is shown on the attached map. DATED AND POSTED on the ground this 8th day of November, 2017.

Agent for Big Sandy Inc

Print Name(s) Rick Crawford

Signature(s) _____

Form MCF100
Revised July 2014

This form is available from the **Arizona Geological Survey** and may be reproduced.

AHC448926

LOCATION NOTICE FOR LODE MINING CLAIM

☐ Amendment BLM Serial # _____


NOTICE IS HEREBY GIVEN that the **BSL-141**

lode mining claim has been located by

Big Sandy Inc

4691 Luna Circle

Moab, Utah 84532



The general course of this claim is West / East and it is situated in Mohave County, Arizona. This claim is fifteen-hundred-feet by six-hundred-feet. 20.66 Total Claim Acreage.

Beginning 10 feet East of this location (Discovery) Monument, at the East End Center monument, and;
Thence South 300 feet to the Southeast corner monument No. 1;
Thence West 1500 feet to the Southwest corner monument No. 2;
Thence North 600 feet to the Northwest corner monument No. 3;
Thence East 1500 feet to the Northeast corner monument No. 4;
Thence South 300 feet to the East End Center monument (place of beginning); including
all Dips, Spurs, Angles and Variations.

This claim is marked by five monuments, one at each corner and one at the End Center monument.

This claim encompasses portions of the following quarter section(s) **S/2, Section 24, Township 16 North, Range 13 West, GSRB&M, Arizona.**

The locality of this claim with reference to some natural object or permanent monument and additional information (if any) concerning its locality are as follows: The north side of this claim adjoins the south side of BSL-139.

The above information is shown on the attached map. DATED AND POSTED on the ground this **8th day of November, 2017.**

Agent for **Big Sandy Inc**

Print Name(s) Rick Crawford

Signature(s) RC

Form MCF100
Revised July 2014

This form is available from the **Arizona Geological Survey** and may be reproduced.

AMC44892

LOCATION NOTICE FOR LODE MINING CLAIM

☐ Amendment BLM Serial # _____


NOTICE IS HEREBY GIVEN that the **BSL-142**

lode mining claim has been located by

Big Sandy Inc

4691 Luna Circle

Moab, Utah 84532



The general course of this claim is East / West and it is situated in Mohave County, Arizona. This claim is fifteen-hundred-feet by six-hundred-feet. 20.66 Total Claim Acreage.

Beginning 10 feet West of this location (Discovery) Monument, at the West End Center monument, and;
Thence South 300 feet to the Southwest corner monument No. 1;
Thence East 1500 feet to the Southeast corner monument No. 2;
Thence North 600 feet to the Northeast corner monument No. 3;
Thence West 1500 feet to the Northwest corner monument No. 4;
Thence South 300 feet to the West End Center monument (place of beginning); including
all Dips, Spurs, Angles and Variations.

This claim is marked by five monuments, one at each corner and one at the End Center monument.

This claim encompasses portions of the following quarter section(s) **SE/4, Section 24, Township 16 North, Range 13 West, GSRB&M, Arizona.**

The locality of this claim with reference to some natural object or permanent monument and additional information (if any) concerning its locality are as follows: The west side of this claim adjoins the east side of BSL-141.

The above information is shown on the attached map. DATED AND POSTED on the ground this **8th day of November, 2017.**

Agent for **Big Sandy Inc**

Print Name(s) Rick Crawford

Signature(s) RC

Form MCF100
Revised July 2014

This form is available from the **Arizona Geological Survey** and may be reproduced.

ANCH 448928

☐ Amendment BLM Serial # _____

lode mining claim has been located by

Moab, Utah 84532

The general course of this claim is West / East and it is situated in Mohave County, Arizona. This claim is fifteen-hundred-feet by six-hundred-feet. 20.66 Total Claim Acreage.

Beginning 10 feet East of this location (Discovery) Monument, at the East End Center monument, and;
Thence South 300 feet to the Southeast corner monument No. 1;
Thence West 1500 feet to the Southwest corner monument No. 2;
Thence North 600 feet to the Northwest corner monument No. 3;
Thence East 1500 feet to the Northeast corner monument No. 4;
Thence South 300 feet to the East End Center monument (place of beginning); including
all Dips, Spurs, Angles and Variations.

This claim is marked by five monuments, one at each corner and one at the End Center monument.

This claim encompasses portions of the following quarter section(s) **S/2, Section 24, Township 16 North, Range 13 West, GSRB&M, Arizona.**

The locality of this claim with reference to some natural object or permanent monument and additional information (if any) concerning its locality are as follows: The north side of this claim adjoins the south side of BSL-141.

The above information is shown on the attached map. DATED AND POSTED on the ground this **8th day of November, 2017.**

Agent for Big Sandy Inc

Print Name(s) Rick Crawford

Signature(s)

Form MCF100

Revised July 2014

This form is available from the **Arizona Geological Survey** and may be reproduced.

АМС 448929

LOCATION NOTICE FOR LODE MINING CLAIM

☐ Amendment BLM Serial # _____

NOTICE IS HEREBY GIVEN that the **BSL-144**

lode mining claim has been located by

Big Sandy Inc

4691 Luna Circle

Moab, Utah 84532

BLM
Date
Stamp

RECEIVED
2018 JAN 29 P 1:15
PHOENIX, ARIZONA

The general course of this claim is East / West and it is situated in Mohave County, Arizona. This claim is fifteen-hundred-feet by six-hundred-feet. 20.66 Total Claim Acreage.

Beginning 10 feet West of this location (Discovery) Monument, at the West End Center monument, and;
Thence South 300 feet to the Southwest corner monument No. 1;
Thence East 1500 feet to the Southeast corner monument No. 2;
Thence North 600 feet to the Northeast corner monument No. 3;
Thence West 1500 feet to the Northwest corner monument No. 4;
Thence South 300 feet to the West End Center monument (place of beginning); including
all Dips, Spurs, Angles and Variations.

This claim is marked by five monuments, one at each corner and one at the End Center monument.

This claim encompasses portions of the following quarter section(s) **SE/4, Section 24, Township 16 North, Range 13 West, GSRB&M, Arizona.**

The locality of this claim with reference to some natural object or permanent monument and additional information (if any) concerning its locality are as follows: The west side of this claim adjoins the east side of BSL-143.

The above information is shown on the attached map. DATED AND POSTED on the ground this **8th day of November, 2017.**

Agent for Big Sandy Inc

Print Name(s) Rick Crawford

Signature(s) 

Form MCF100
Revised July 2014

This form is available from the Arizona Geological Survey and may be reproduced.

AHC448930

LOCATION NOTICE FOR LODE MINING CLAIM

☐ Amendment BLM Serial # _____


NOTICE IS HEREBY GIVEN that the **BSL-145**

lode mining claim has been located by

Big Sandy Inc

4691 Luna Circle

Moab, Utah 84532



The general course of this claim is West / East and it is situated in Mohave County, Arizona. This claim is fifteen-hundred-feet by six-hundred-feet. 20.66 Total Claim Acreage.

Beginning 10 feet East of this location (Discovery) Monument, at the East End Center monument, and;
Thence South 300 feet to the Southeast corner monument No. 1;
Thence West 1500 feet to the Southwest corner monument No. 2;
Thence North 600 feet to the Northwest corner monument No. 3;
Thence East 1500 feet to the Northeast corner monument No. 4;
Thence South 300 feet to the East End Center monument (place of beginning); including
all Dips, Spurs, Angles and Variations.

This claim is marked by five monuments, one at each corner and one at the End Center monument.

This claim encompasses portions of the following quarter section(s) **S/2, Section 24, Township 16 North, Range 13 West, GSRB&M, Arizona.**

The locality of this claim with reference to some natural object or permanent monument and additional information (if any) concerning its locality are as follows: The north side of this claim adjoins the south side of BSL-143.

The above information is shown on the attached map. DATED AND POSTED on the ground this **8th day of November, 2017.**

Agent for Big Sandy Inc

Print Name(s) Rick Crawford

Signature(s) RC

Form MCF100
Revised July 2014

This form is available from the Arizona Geological Survey and may be reproduced.

AHC448931

LOCATION NOTICE FOR LODE MINING CLAIM

☐ Amendment BLM Serial # _____

NOTICE IS HEREBY GIVEN that the **BSL-146**

lode mining claim has been located by

Big Sandy Inc

4691 Luna Circle

Moab, Utah 84532

BLM Date Stamp	RECEIVED BLM ARIZONA 2018 JAN 29 P 1:46 PHOENIX, ARIZONA
----------------------	---

The general course of this claim is East / West and it is situated in Mohave County, Arizona. This claim is fifteen-hundred-feet by six-hundred-feet. 20.66 Total Claim Acreage.

Beginning 10 feet West of this location (Discovery) Monument, at the West End Center monument, and;
Thence South 300 feet to the Southwest corner monument No. 1;
Thence East 1500 feet to the Southeast corner monument No. 2;
Thence North 600 feet to the Northeast corner monument No. 3;
Thence West 1500 feet to the Northwest corner monument No. 4;
Thence South 300 feet to the West End Center monument (place of beginning); including
all Dips, Spurs, Angles and Variations.

This claim is marked by five monuments, one at each corner and one at the End Center monument.

This claim encompasses portions of the following quarter section(s) **SE/4, Section 24, Township 16 North, Range 13 West, GSRB&M, Arizona.**

The locality of this claim with reference to some natural object or permanent monument and additional information (if any) concerning its locality are as follows: The west side of this claim adjoins the east side of BSL-145.

The above information is shown on the attached map. DATED AND POSTED on the ground this **8th day of November, 2017.**

Agent for Big Sandy Inc

Print Name(s) Rick Crawford

Signature(s) _____
RC

Form MCF100
Revised July 2014

This form is available from the Arizona Geological Survey and may be reproduced.

AHC448932

RUN TIME: 09:09 AM

DEPARTMENT OF INTERIOR
BUREAU OF LAND MANAGEMENT

RUN DATE: 02/02/2018
Page 1 of 1

Input Parameters for Geographic Report with Land

System Id = CR

Admin State = AZ

Geo State =

Casetype Begins With

Case Disp Txt = AUTHORIZED, CANCELLED, EXPIRED, PENDING, REJECTED, VOID, WITHDRAWN

Mer Twp Rng =

Section =

Mtrs = 14 0150N 0120W 004, 14 0150N 0120W 005, 14 0150N 0120W 006, 14 0150N 0120W 008, 14 0150N 0120W 009, 14 0150N 0120W 016, 14 0150N 0120W 017, 14 0150N 0120W 018, 14 0150N 0120W 019, 14 0150N 0120W 999

Commodity =

Commodity Txt =

Pending Org =

Pend Org Decode =

Total Rows Returned: 27

NO WARRANTY IS MADE BY BLM FOR USE OF THE DATA
FOR PURPOSES NOT INTENDED BY BLM

RUN TIME: 09:09 AM

UNITED STATES DEPARTMENT OF INTERIOR
BUREAU OF LAND MANAGEMENT
GEOGRAPHIC REPORT WITH LAND
Sorted by Serial Number

RUN DATE: 02/02/2018
Page 1 of 3

Serial Number: AZA 008876
Total Case Acres: 158.109

<u>Casetype</u>	<u>Case Disp</u>	14	0150N	0120W	<u>Sect</u>	<u>Sur Typ</u>	<u>Sur Num</u>	<u>Suff</u>	<u>Subdivision</u>	<u>Act Pend</u>
287001	AUTHORIZED				006	ALIQ			SENE,E2SE;	
						LOTS			1,2;	
					008	ALIQ			W2,SWSE;	
					016	ALIQ			SWSW;	

Serial Number: AZA 009644
Total Case Acres: 106.880

<u>Casetype</u>	<u>Case Disp</u>	14	0150N	0120W	<u>Sect</u>	<u>Sur Typ</u>	<u>Sur Num</u>	<u>Suff</u>	<u>Subdivision</u>	<u>Act Pend</u>
285003	AUTHORIZED				006	ALIQ			SENE;	
						LOTS			1,2;	
						MNR		1	NENESE;	
					008	ALIQ			W2SWNE;	
						ALIQ		1	NENWNW;	
						ALIQ		2	E2NW,W2SE,SESE;	
					016	ALIQ			SWNW,SW;	

Serial Number: AZA 012037
Total Case Acres: 2,231.010

<u>Casetype</u>	<u>Case Disp</u>	14	0150N	0120W	<u>Sect</u>	<u>Sur Typ</u>	<u>Sur Num</u>	<u>Suff</u>	<u>Subdivision</u>	<u>Act Pend</u>
285007	AUTHORIZED				006	ALIQ			SENE,NESE;	
						LOTS			1,2;	
					008	ALIQ			SWNE,E2NW,SE;	
					016	ALIQ			W2;	

Serial Number: AZA 019123PT
Total Case Acres: 106,366.240

<u>Casetype</u>	<u>Case Disp</u>	14	0150N	0120W	<u>Sect</u>	<u>Sur Typ</u>	<u>Sur Num</u>	<u>Suff</u>	<u>Subdivision</u>	<u>Act Pend</u>
221006	AUTHORIZED				016	ALIQ			ALL;	

RUN TIME: 09:09 AM

UNITED STATES DEPARTMENT OF INTERIOR
BUREAU OF LAND MANAGEMENT
GEOGRAPHIC REPORT WITH LAND
Sorted by Serial Number

RUN DATE: 02/02/2018
Page 2 of 3

Serial Number: AZA 023360AP
Total Case Acres: 6,265.740

<u>Casetype</u>	<u>Case Disp</u>	14	0150N	0120W	<u>Sect</u>	<u>Sur Typ</u>	<u>Sur Num</u>	<u>Suff</u>	<u>Subdivision</u>	<u>Act Pend</u>
220100	AUTHORIZED				019	ALIQ LOTS			S2NE, SENW, E2SW, SE; 1-7;	

Serial Number: AZA 026411DD
Total Case Acres: 209.480

<u>Casetype</u>	<u>Case Disp</u>	14	0150N	0120W	<u>Sect</u>	<u>Sur Typ</u>	<u>Sur Num</u>	<u>Suff</u>	<u>Subdivision</u>	<u>Act Pend</u>
282103	AUTHORIZED				018 019	ALIQ LOTS			E2SW, NWSE, S2SE; 1;	

Serial Number: AZA 037056
Total Case Acres: 14.400

<u>Casetype</u>	<u>Case Disp</u>	14	0150N	0120W	<u>Sect</u>	<u>Sur Typ</u>	<u>Sur Num</u>	<u>Suff</u>	<u>Subdivision</u>	<u>Act Pend</u>
285003	AUTHORIZED				008	MNR			SESWSE;	

Serial Number: AZAR 0031074
Total Case Acres: 8.040

<u>Casetype</u>	<u>Case Disp</u>	14	0150N	0120W	<u>Sect</u>	<u>Sur Typ</u>	<u>Sur Num</u>	<u>Suff</u>	<u>Subdivision</u>	<u>Act Pend</u>
282103	AUTHORIZED				018	MNR		1	NWSESE, SENWSE, N2SWSE;	

Serial Number: AZAR 0035584
Total Case Acres: 0.100

<u>Casetype</u>	<u>Case Disp</u>	14	0150N	0120W	<u>Sect</u>	<u>Sur Typ</u>	<u>Sur Num</u>	<u>Suff</u>	<u>Subdivision</u>	<u>Act Pend</u>
285004	AUTHORIZED				006 008 016	ALIQ LOTS ALIQ ALIQ			SENE, NESE; 1,2; E2NW, SWNE, W2SE, SESE; SWNW, SW;	

RUN TIME: 09:09 AM

UNITED STATES DEPARTMENT OF INTERIOR
BUREAU OF LAND MANAGEMENT
GEOGRAPHIC REPORT WITH LAND
Sorted by Serial Number

RUN DATE: 02/02/2018
Page 3 of 3

Serial Number: AZPHX 0085497
Total Case Acres: 38.000

<u>Casetype</u>	<u>Case Disp</u>	14	0150N	0120W	<u>Sect</u>	<u>Sur Typ</u>	<u>Sur Num</u>	<u>Suff</u>	<u>Subdivision</u>	<u>Act Pend</u>
282105	AUTHORIZED				018	ALIQ			SE,E2SW;	

RUN TIME: 09:11 AM

DEPARTMENT OF INTERIOR
BUREAU OF LAND MANAGEMENT

RUN DATE: 02/02/2018
Page 1 of 1

Input Parameters for Geographic Report with Land

System Id = CR

Admin State = AZ

Geo State =

Casetype Begins With

Case Disp Txt = AUTHORIZED, CANCELLED, EXPIRED, PENDING, REJECTED, VOID, WITHDRAWN

Mer Twp Rng =

Section =

Mtrs = 14 0160N 0120W 029, 14 0160N 0120W 030, 14 0160N 0120W 032, 14 0160N 0120W 999

Commodity =

Commodity Txt =

Pending Org =

Pend Org Decode =

Total Rows Returned: 7

NO WARRANTY IS MADE BY BLM FOR USE OF THE DATA
FOR PURPOSES NOT INTENDED BY BLM

RUN TIME: 09:11 AM

Adm State: AZ

UNITED STATES DEPARTMENT OF INTERIOR
BUREAU OF LAND MANAGEMENT
GEOGRAPHIC REPORT WITH LAND
Sorted by Serial Number

RUN DATE: 02/02/2018

Page 1 of 2

Serial Number: AZA 008876

Total Case Acres: 158.109

<u>Casetype</u>	<u>Case Disp</u>	<u>14</u>	<u>0160N</u>	<u>0120W</u>	<u>Sect</u>	<u>Sur Typ</u>	<u>Sur Num</u>	<u>Suff</u>	<u>Subdivision</u>	<u>Act Pend</u>
287001	AUTHORIZED				030	ALIQ LOTS			SESW; 3,4;	

Serial Number: AZA 009644

Total Case Acres: 106.880

<u>Casetype</u>	<u>Case Disp</u>	<u>14</u>	<u>0160N</u>	<u>0120W</u>	<u>Sect</u>	<u>Sur Typ</u>	<u>Sur Num</u>	<u>Suff</u>	<u>Subdivision</u>	<u>Act Pend</u>
285003	AUTHORIZED				030	LOTS			3,4;	

Serial Number: AZA 012037

Total Case Acres: 2,231.010

<u>Casetype</u>	<u>Case Disp</u>	<u>14</u>	<u>0160N</u>	<u>0120W</u>	<u>Sect</u>	<u>Sur Typ</u>	<u>Sur Num</u>	<u>Suff</u>	<u>Subdivision</u>	<u>Act Pend</u>
285007	AUTHORIZED				030	LOTS			3,4;	

Serial Number: AZA 018968PT

Total Case Acres: 12,392.280

<u>Casetype</u>	<u>Case Disp</u>	<u>14</u>	<u>0160N</u>	<u>0120W</u>	<u>Sect</u>	<u>Sur Typ</u>	<u>Sur Num</u>	<u>Suff</u>	<u>Subdivision</u>	<u>Act Pend</u>
220100	AUTHORIZED				029	ALIQ			SWNE,W2SE,NENW,S2NW,SW;	

Serial Number: AZA 022407PT

Total Case Acres: 18,113.970

<u>Casetype</u>	<u>Case Disp</u>	<u>14</u>	<u>0160N</u>	<u>0120W</u>	<u>Sect</u>	<u>Sur Typ</u>	<u>Sur Num</u>	<u>Suff</u>	<u>Subdivision</u>	<u>Act Pend</u>
221006	AUTHORIZED				032	ALIQ			ALL;	

RUN TIME: 09:11 AM

UNITED STATES DEPARTMENT OF INTERIOR
BUREAU OF LAND MANAGEMENT
GEOGRAPHIC REPORT WITH LAND
Sorted by Serial Number

RUN DATE: 02/02/2018
Page 2 of 2

Serial Number: AZAR 0035584
Total Case Acres: 0.100

<u>Casetype</u>	<u>Case Disp</u>	14	0160N	0120W	<u>Sect</u>	<u>Sur Typ</u>	<u>Sur Num</u>	<u>Suff</u>	<u>Subdivision</u>	<u>Act Pend</u>
285004	AUTHORIZED				030	LOTS			2,3,4;	

RUN TIME: 09:13 AM

DEPARTMENT OF INTERIOR
BUREAU OF LAND MANAGEMENT

RUN DATE: 02/02/2018
Page 1 of 1

Input Parameters for Geographic Report with Land

System Id = CR

Admin State = AZ

Geo State =

Casetype Begins With

Case Disp Txt = AUTHORIZED, CANCELLED, EXPIRED, PENDING, REJECTED, VOID, WITHDRAWN

Mer Twp Rng =

Section =

Mtrs = 14 0160N 0130W 013, 14 0160N 0130W 024, 14 0160N 0130W 999

Commodity =

Commodity Txt =

Pending Org =

Pend Org Decode =

Total Rows Returned: 8

NO WARRANTY IS MADE BY BLM FOR USE OF THE DATA
FOR PURPOSES NOT INTENDED BY BLM

RUN TIME: 09:13 AM

Adm State: AZ

UNITED STATES DEPARTMENT OF INTERIOR
BUREAU OF LAND MANAGEMENT
GEOGRAPHIC REPORT WITH LAND
Sorted by Serial Number

RUN DATE: 02/02/2018

Page 1 of 1

Serial Number: AZA 008876

Total Case Acres: 158.109

<u>Casetype</u>	<u>Case Disp</u>	14	0160N	0130W	<u>Sect</u>	<u>Sur Typ</u>	<u>Sur Num</u>	<u>Suff</u>	<u>Subdivision</u>	<u>Act Pend</u>
287001	AUTHORIZED				013	ALIQ			SWSW;	
					024	ALIQ			NW,E2SW,W2SE;	

Serial Number: AZA 009644

Total Case Acres: 106.880

<u>Casetype</u>	<u>Case Disp</u>	14	0160N	0130W	<u>Sect</u>	<u>Sur Typ</u>	<u>Sur Num</u>	<u>Suff</u>	<u>Subdivision</u>	<u>Act Pend</u>
285003	AUTHORIZED				013	MNR		1	SWSWSW;	
					024	ALIQ			NW,E2SW,W2SE;	

Serial Number: AZA 012037

Total Case Acres: 2,231.010

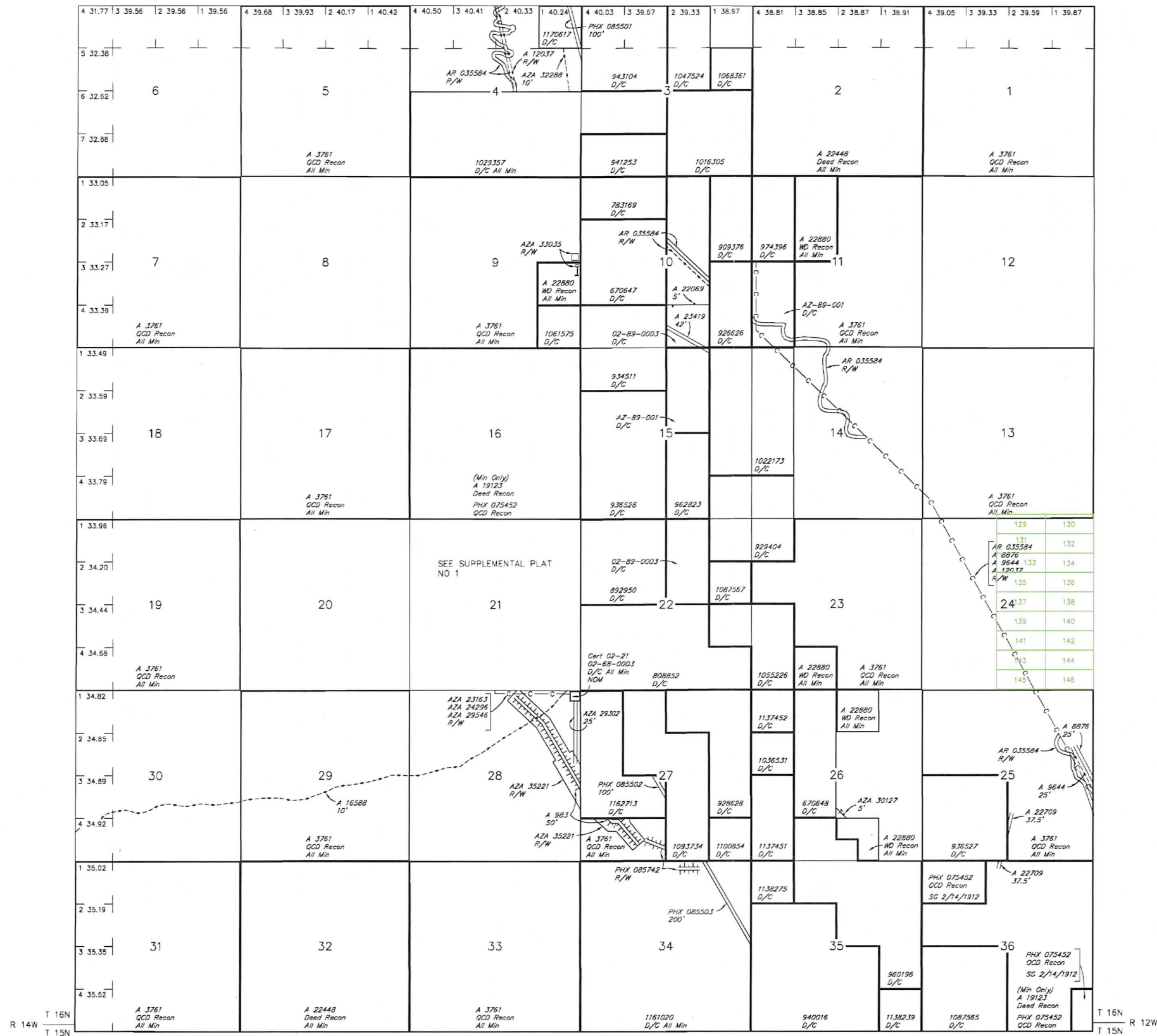
<u>Casetype</u>	<u>Case Disp</u>	14	0160N	0130W	<u>Sect</u>	<u>Sur Typ</u>	<u>Sur Num</u>	<u>Suff</u>	<u>Subdivision</u>	<u>Act Pend</u>
285007	AUTHORIZED				013	ALIQ			SWSW;	
					024	ALIQ			W2NE,NW,E2SW,W2SE;	

Serial Number: AZAR 0035584

Total Case Acres: 0.100

<u>Casetype</u>	<u>Case Disp</u>	14	0160N	0130W	<u>Sect</u>	<u>Sur Typ</u>	<u>Sur Num</u>	<u>Suff</u>	<u>Subdivision</u>	<u>Act Pend</u>
285004	AUTHORIZED				013	ALIQ			SWSW;	
					024	ALIQ			NW,E2SW,W2SE;	

TOWNSHIP 16 NORTH RANGE 13 WEST OF THE GILA AND SALT RIVER MERIDIAN, ARIZONA
AMC 448787 - 448932 Mineral claims BSL-001 thru BSL-146



MOHAVE COUNTY

Grazing Dist No 2

FOR ORDERS AFFECTING DISPOSAL OR USE OF
UNIDENTIFIED LANDS WITHDRAWN FOR CLASSIFICATION,
MINERALS, WATER AND/OR OTHER PUBLIC PURPOSES,
REFER TO INDEX OF MISCELLANEOUS DOCUMENTS.

Grazing Dist No 2

A 18070 R/W Telephone Line 25'
Sec 26: SW1/4NW1/4SE1/4
Sec 36: NW1/4NW1/4NW1/4

AZA 26411-II Highway 106'
Sec 4: SE1/4SE1/4
Sec 9: E1/2E1/2

129	130
131	132
133	134
135	136
137	138
139	140
141	142
143	144
145	146

SCALE in chains
0 10 20 30 40 50 60

SCALE in chains
0 10 20 30 40 50 60

WARNING STATEMENT
This plot is the Bureau's Record of Title, and should be used
only as a graphic display of the township survey data. Rec-
ords hereon do not reflect title changes which may have been
affected by lateral movements of rivers or other bodies of water.
Refer to the cadastral surveys for official survey information.

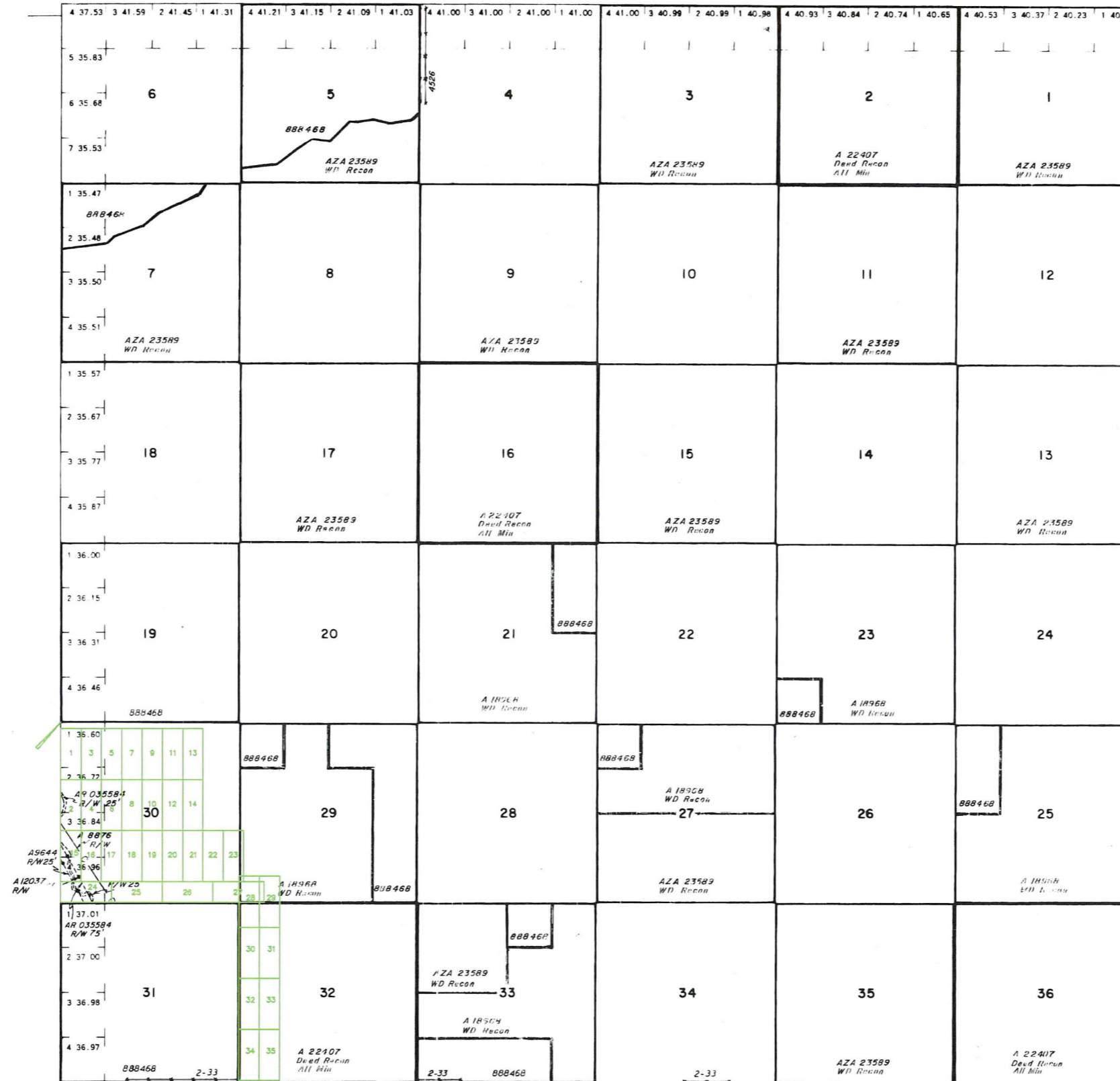
Lat 34°40'51"N
Long 113°33'24"W

CURRENT TO	NW	GSR Mer
1-14-2015	ACAD	T 16 N R 13 W

TOWNSHIP 16 NORTH RANGE 12 WEST OF THE GILA AND SALT RIVER MERIDIAN, ARIZONA
 AMC 448787 - 448932 Mineral claims BSL-001 thru BSL-146

MOHAVE COUNTY

Grazing Dist No 2



SCALE in chains
 10 5 0 10 20 30 40

STATUS OF PUBLIC DOMAIN
LAND AND MINERAL TITLES[illegible]

FOR ORDERS AFFECTING DISPOSAL OR USE OF
UNIDENTIFIED LANDS WITHDRAWN FOR CLASSIFICATION,
MINERALS, WATER AND/OR OTHER PUBLIC PURPOSES,
REFER TO INDEX OF MISCELLANEOUS DOCUMENTS.

Grazing Dist No 2

A 9644 R/W (Amdt, Access Road)

Sec 6: Lots 1&2, SE1/4NE1/4, NE1/4NE1/4SE1/4

Sec 8: W1/2SW1/4NE1/4, NE1/4NW1/4NW1/4

W1/2SE1/4, SE1/4SE1/4, E1/2NW1/4

Sec 16: SW1/4NW1/4, SW1/4

Sec 28: S1/2NE1/4, NE1/4NE1/4SE1/4

Sec 34: W1/2NW1/4NW1/4



T 15N
T 14N R 11W
Lat 34°35'29"N
Long 113°28'10"W

CURRENT TO	LT	GSR Mer
6-15-2015	PV	T 15 N
		P 12 W

SCALE in chains

10 5 0 10 20 30 60

SCALE in chains

WARNING STATEMENT
This plat is the Bureau's Record of Title, and should be used only as a graphic display of the township survey data. Records hereon do not reflect title changes which may have been effected by lateral movements of rivers or other bodies of water. Refer to the cadastral surveys for official survey information.

PRESS FIRMLY TO SEAL

POSTAL SERVICE®

USPS TRACKING #



9114 9014 9645 1519 3303 75

Label 400 Jan 2013
7690-16-000-7948



UNITED STATES POSTAGE

02 1P

0001927748

MAILED FROM ZIP CODE 84532

PITNEY BOWES
\$ 006.70⁰

JAN 23 2018

PRIORITY®
★ MAIL ★



DATE OF DELIVERY SPECIFIED*



USPS TRACKING™ INCLUDED*



INSURANCE INCLUDED*



PICKUP AVAILABLE

* Domestic only

WHEN USED INTERNATIONALLY,
A CUSTOMS DECLARATION
LABEL MAY BE REQUIRED.

Star Point
Enterprises, Inc.

2580 Creekview Road
Moab, Utah 84532

RéAnn Myers – Land Law Examiner
Bureau of Land Management
Arizona State Office
One North Central Ave., Ste. 800
Phoenix, AZ 85004-4427



PS00001000014

EP14F July 2013
OD: 12.5 x 9.5

VISIT US AT **USPS.COM®**
ORDER FREE SUPPLIES ONLINE



UNITED STATES
POSTAL SERVICE®



This envelope is made from post-consumer waste. Please recycle - again.

This packaging is the property of the U.S. Postal Service® and is provided solely for use in sending Priority Mail® shipments. Misuse may be a violation of federal law. This packaging is not for resale. EP14F © U.S. Postal Service; July 2013; All rights reserved.